

RESOLUTION NO. 2188-17

A RESOLUTION OF THE CITY COMMISSION OF THE CITY OF WINTER PARK, FLORIDA, APPROVING THE FIRST AMENDMENT TO THE AMENDED AND RESTATED DEVELOPMENT ORDER FOR THE RAVAUDAGE DEVELOPMENT; PROVIDING FOR CONFLICTS, SEVERABILITY AND EFFECTIVE DATE.

WHEREAS, Benjamin Partners, Ltd. (Developer), and City of Winter Park previously entered into an Annexation Agreement dated April 9, 2012 and recorded in O.R. Book 10363, Page 1250, et seq, Public Records of Orange County, Florida, concerning property generally located at Lee Road and 17-92 in Winter Park, Florida and known as Ravaudage, in which the parties agreed that Developer's Development Order with Orange County dated May 24, 2011, (the Original Development Order") would govern the development of Ravaudage with a few modifications, as noted in the Annexation Agreement; and

WHEREAS, the Original Development Order was amended and restated by that certain Amended and Restated Development Order (Ravaudage) approved by City of Winter Park Resolution No. 2148-14 adopted on November 10, 2014, which is recorded at Official Records Book 10938, Page 3602, et. seq., Public Records of Orange County, Florida ("Amended and Restated Development Order"); and

WHEREAS, the Orange County Code applies to the development of Ravaudage under F.S. §171.062 and under the terms of the Annexation Agreement subject to the terms and conditions of the Amended and Restated Development Order as further amended herein; and

WHEREAS, the Developer and the City staff have requested certain additional amendments to the Amended and Restated Development Order, which have been recommended for approval by the City's Development Review Committee at a public hearing on June 28, 2017, and by the City Commission at a public hearing on July 24, 2017, all in accordance with the procedure required by the Orange County Zoning Code, and those requested amendments are reflected in the attached First Amendment to the Amended and Restated Development Order; and

WHEREAS, the City finds that these amendments to the Amended and Restated Development Order are consistent with the Orange County Comprehensive Plan and the Orange County Zoning Code, and is in the best interests of the citizens of Winter Park.

NOW, THEREFORE, BE IT RESOLVED BY THE CITY COMMISSION OF THE CITY OF WINTER PARK, FLORIDA:


SECTION 1. APPROVAL. The City Commission of the City of Winter Park hereby approves the First Amendment to the Amended and Restated Development Order attached hereto as Attachment "A" ("First Amendment"), and authorizes the Mayor to execute said First Amendment on behalf of the City.

SECTION 2. SEVERABILITY. If any Section or portion of a Section of this Resolution proves to be invalid, unlawful, or unconstitutional, it shall not be held to invalidate or impair the validity, force, or effect of any other Section or part of this Resolution.

SECTION 3. CONFLICTS. In the event of conflicts between this Resolution and other resolutions or parts thereof, this Resolution shall control to the extent of the conflict.

SECTION 4. EFFECTIVE DATE. This Resolution shall become effective immediately upon its final passage and adoption.

ADOPTED at a regular meeting of the City Commission of the City of Winter Park held in City Hall, Winter Park on this 24th day of July, 2017.



Mayor Steve Leary

ATTEST:



Cynthia S. Bonham, City Clerk

Prepared by and Return to:
City Clerk
City of Winter Park
401 S. Park Avenue
Winter Park, FL 32789

Attachment 'A'

**FIRST AMENDMENT TO AMENDED AND RESTATED DEVELOPMENT ORDER
(RAVAUDAGE)**

THIS FIRST AMENDMENT TO AMENDED AND RESTATED DEVELOPMENT ORDER (the "First Amendment") is made and entered into this ____ day of _____, 2017, by and between the **City of Winter Park**, a municipal corporation of the State of Florida (the "City"), 401 Park Avenue South, Winter Park, Florida 32789 and **DANIEL B. BELLOWS**, (referred to as "Developer" and "Owner"), P.O. Box 350, Winter Park, FL 32790; **BENJAMIN PARTNERS, LTD.**, a Florida limited partnership, of 411 W. New England Ave., Suite 300, Winter Park, FL 32789; **CENTRAL FLORIDA STOCK INVESTORS, LLC**, a Florida corporation, of **P.O. Box 350, Winter Park, FL 32790**; and **GARMET, LTD.**, a Florida limited partnership, of 222 South Pennsylvania Ave., Ste. 200, Winter Park, FL 32789 (referred to as "Owners").

WHEREAS, the City and Owners (or their predecessors in title) previously entered into that certain Amended and Restated Development Order (Ravaudage) approved by City of Winter Park Resolution No. 2148-14 adopted on November 10, 2014, which is recorded at Official Records Book 10938, Page 3602, et. seq., Public Records of Orange County, Florida ("Amended and Restated Development Order"); and

WHEREAS, the City and Owners desire to further amend the Amended and Restated Development Order as set forth in this First Amendment; and

WHEREAS, the City finds that this First Amendment is consistent with the City and County Comprehensive Plans, the Orange County Zoning Code, and is in the best interests of the citizens of Winter Park.

NOW, THEREFORE, for and in consideration of the terms and conditions of this First Amendment, the mutual covenants set forth herein, and for other good and valuable consideration, the City and Owners agree to the following conditions:

1. Recitals. The above recitals are true and correct and form a materials part of this First Amendment.

2. Amendment. The Amended and Restated Development Order is hereby amended as set forth in the strike-through and underline version of the Amended and Restated Development Order attached hereto as **Attachment "1"** (~~strike-through~~ language are deletions; underlined language is being added). This amendment includes the addition of an Equivalency Matrix in Section 22 to the Amended and Restated Development Order as reflected in Attachment "1". Further, this amendment includes the replacement of Exhibit "B" (Ravaudage Land Use Plan) to the Amended and Restated Development Order with the revised Ravaudage Land Use Plan (Exhibit "B") affixed as part of Attachment "1".

3. Ratification. All other provisions of the Amended and Restated Development Order, except as modified herein, shall remain in full force in effect.

IN WITNESS WHEREOF, the parties hereto have caused these presents to be executed as of the day and year first above written.

[signatures to follow]

Signed, sealed and delivered in the presence of:

CITY OF WINTER PARK, FLORIDA, a political subdivision of the State of Florida

Name: _____

By: _____
Steve Leary, Mayor

Name: _____

ATTEST:
By: _____
Cynthia S. Bonham, City Clerk

Date: _____

STATE OF FLORIDA
COUNTY OF ORANGE

The foregoing instrument was acknowledged before me this _____ day of _____, 2017, by Steve Leary, Mayor of THE CITY OF WINTER PARK, FLORIDA, a municipal corporation, on behalf of the corporation. He (She) ☐ is personally known to me or ☐ has produced _____ as identification.

(NOTARY SEAL)

Notary Public Signature

(Name typed, printed or stamped)

By: _____
Daniel B. Bellows

Date: _____

Name: _____

Name: _____

STATE OF FLORIDA
COUNTY OF ORANGE

The foregoing instrument was acknowledged before me this _____ day of _____, 2017, by Daniel B. Bellows, who ☐ is personally known to me or ☐ has produced _____ as identification.

(NOTARY SEAL)

Notary Public Signature

(Name typed, printed or stamped)

GARMET, LTD., a Florida limited partnership

By: Welbourne Ave. Corp., its General
Partner

By: _____
Robert P. Saltsman, President

Date: _____

Name: _____

Name: _____

STATE OF FLORIDA
COUNTY OF ORANGE

The foregoing instrument was acknowledged before me this ____ day of _____, 2017, by Robert P. Saltsman, President of Welbourne Ave., Corp, a Florida corporation, the General Partner for Garmet Ltd, a Florida limited partnership, who ☐ is personally known to me or ☐ has produced _____ as identification.

(NOTARY SEAL)

Notary Public Signature

(Name typed, printed or stamped)

Central Florida Stock Investors, LLC a Florida corporation

By: _____
Michele Maher, Manager

Date: _____

Name: _____

Name: _____

STATE OF FLORIDA
COUNTY OF ORANGE

The foregoing instrument was acknowledged before me this ____ day of _____, 2017, by Michele Maher, Manager, Central Florida Stock Investors, LLC, a Florida corporation, who ☐ is personally known to me or ☐ has produced _____ as identification.

(NOTARY SEAL)

Notary Public Signature

(Name typed, printed or stamped)

BENJAMIN PARTNERS, LTD., a Florida
limited partnership

By: BENNETT AVE. COMPANY, INC., a
Florida corporation, its General Partner

Name: _____

By: _____
Daniel B. Bellows, President

Date: _____

Name: _____

STATE OF FLORIDA
COUNTY OF ORANGE

The foregoing instrument was acknowledged before me this _____ day of _____, 2017, by Daniel B. Bellows, President, of Bennett Ave. Company, Inc., a Florida corporation, the General Partner of Benjamin Partners, Ltd., a Florida limited partnership, who ☐ is personally known to me or ☐ has produced _____ as identification.

(NOTARY SEAL)

Notary Public Signature

(Name typed, printed or stamped)

Prepared by and Return to:
City Clerk
City of Winter Park
401 S. Park Avenue
Winter Park, FL 32789

EXHIBIT 'A'

**AMENDED AND RESTATED DEVELOPMENT ORDER
(RAVAUDAGE)**

THIS AMENDED AND RESTATED DEVELOPMENT ORDER (the "Amended Order") is made and entered into this ____ day of _____, 2017, by and between the **City of Winter Park, Florida**, a political subdivision of the State of Florida (the "City"), 401 Park Avenue South, Winter Park, Florida 32789 and **DANIEL B. BELLOWS**, (referred to as "Developer" and "Owner"), P.O. Box 350, Winter Park, FL 32790; **BENJAMIN PARTNERS, LTD.**, a Florida limited partnership, of 558 W. New England Ave., Suite 210, Winter Park, FL 32789; **CENTRAL FLORIDA STOCK INVESTORS, LLC**, a Florida corporation, of P.O. Box 350, Winter Park, FL 32790; and **GARMET, LTD.**, a Florida limited partnership, of 222 South Pennsylvania Ave., Ste. 200, Winter Park, FL 32789 (referred to as "Owners").

WITNESSETH:

WHEREAS, the property that is the subject of this Amended Order is generally located at Lee Road and U.S. 17-92 in Winter Park, Florida, and is described in attached Exhibit A (the "Property"), and the development on the Property is known as Ravaudage; and

WHEREAS, the City and Developer previously entered into an Annexation Agreement dated April 19, 2012 and recorded in O.R. Book 10363, Page 1250 et seq, Public Records of Orange County, Florida, and in Section 5, the parties agreed to accept the Developer's prior Development Order with Orange County dated May 24, 2011, to govern the development of Ravaudage with a few modifications, as noted in the Annexation Agreement; and

WHEREAS, the City agreed to maintain the County Comprehensive Plan designation on the Property, Orange County PD zoning, and pursuant to Fla. Stat. 171.062, to follow the Orange County Subdivision and Zoning Code to regulate development on the Property; and

WHEREAS, the Developer has requested certain amendments to the Original Order, which have been approved by the City's Development Review Committee at public hearings, and by the City Commission at public hearings, as required by the Orange County Zoning Code, and those amendments are reflected in this Amended and Restated Agreement; and

WHEREAS, the Original Order will continue to govern those parcels which are no longer owned by the Developer, which consist of the parcel at 1251 Lee Road, Winter Park, Florida, with a Parcel ID No. 01-22-29-3712-01-010, the vacant parcel at 1035 N. Orlando Avenue, Winter Park, Florida, with a Parcel ID No. 01-22-29-3712-01-131, the parcel at 1006 Lewis Drive, Winter Park, Florida, with a Parcel ID No. 01-22-29-3712-02-150, the parcel at 1101 Lewis Drive, Winter Park, Florida, with a Parcel ID No. 01-22-29-2712-06-170, and Resolution No. 2148-14 will continue to govern the parcel at 1060 Lewis Drive, Winter Park, Florida with a Parcel ID No. 01-22-29-3712-07-031; and

WHEREAS, the City finds that this Amended Order is consistent with the City and County Comprehensive Plans, the Orange County Zoning Code, and is in the best interests of the citizens of Winter Park.

NOW, THEREFORE, for and in consideration of the terms and conditions of this Amended Order, the mutual covenants set forth herein, and for other good and valuable consideration, the City and Developer agree to the following conditions:

2. Recitals. The above recitals are true and correct and form a materials part of this First Amendment.
3. THE DEVELOPMENT SHALL CONFORM TO THE RAVAUDAGE PD LAND USE PLAN DATED JULY 24, 2017 AND ANY AMENDMENT AND/OR MODIFICATIONS THEREOF AND ATTACHED HERETO AS EXHIBIT B AND SHALL COMPLY WITH ALL APPLICABLE FEDERAL, STATE AND COUNTY LAWS, ORDINANCES AND REGULATIONS, EXCEPT TO THE EXTENT THAT ANY APPLICABLE COUNTY LAWS, ORDINANCES OR REGULATIONS ARE EXPRESSLY WAIVED OR MODIFIED BY ANY OF THESE CONDITIONS, ACCORDINGLY, THE PD MAY BE DEVELOPED IN ACCORDANCE WITH THE USES, DENSITIES AND INTENSITIES DESCRIBED IN SUCH LAND USE PLAN, SUBJECT TO THOSE USES, DENSITIES AND INTENSITIES CONFORMING WITH THE RESTRICTIONS AND REQUIREMENTS FOUND IN THE CONDITIONS OF APPROVAL AND COMPLYING WITH ALL APPLICABLE FEDERAL, STATE AND COUNTY LAWS, ORDINANCE AND REGULATIONS, EXCEPT TO THE EXTENT THAT ANY APPLICABLE COUNTY LAWS, ORDINANCES OR REGULATIONS ARE EXPRESSLY WAIVED OR MODIFIED BY ANY OF THESE CONDITIONS. IF THE DEVELOPMENT IS UNABLE TO ACHIEVE OR OBTAIN DESIRED USES, DENSITIES OR INTENSITIES, THE COUNTY IS NOT UNDER ANY OBLIGATION TO GRANT ANY WAIVERS OR MODIFICATIONS TO ENABLE THE DEVELOPER TO ACHIEVE OR OBTAIN THOSE DESIRED USES, DENSITIES OR INTENSITIES. IN THE EVENT OF A CONFLICT OR INCONSISTENCY BETWEEN A CONDITION OF APPROVAL OF THIS ZONING AND THE LAND USE PLAN DATED JULY 24, 2017 THE CONDITION OF APPROVAL SHALL CONTROL TO THE EXTENT OF SUCH CONFLICT OR INCONSISTENCY.
4. THIS PROJECT SHALL COMPLY WITH, ADHERE TO, AND NOT DEVIATE FROM OR OTHERWISE CONFLICT WITH ANY VERBAL OR WRITTEN PROMISE OR REPRESENTATION MADE BY THE APPLICANT (OR AUTHORIZED AGENT) TO THE BOARD OF COUNTY COMMISSIONERS AT THE PUBLIC HEARING WHERE THIS DEVELOPMENT WAS APPROVED, WHERE SUCH PROMISE OR REPRESENTATION, WHETHER ORAL OR WRITTEN, WAS RELIED UPON BY THE BOARD IN APPROVING THE DEVELOPMENT, COULD HAVE REASONABLY BEEN EXPECTED TO HAVE BEEN RELIED UPON BY THE BOARD IN APPROVING THE DEVELOPMENT, OR COULD HAVE REASONABLY INDUCED OR OTHERWISE INFLUENCED THE BOARD TO APPROVE THE DEVELOPMENT. FOR PURPOSES OF THIS CONDITION, A "PROMISE" OR "REPRESENTATION" SHALL BE DEEMED TO HAVE BEEN MADE TO THE BOARD BY THE APPLICANT (OR AUTHORIZED AGENT) IF IT WAS EXPRESSLY MADE TO THE BOARD AT A PUBLIC HEARING WHERE THE DEVELOPMENT WAS CONSIDERED OR APPROVED.
5. OUTDOOR SALES, STORAGE, AND DISPLAY SHALL BE ALLOWED TO INCLUDE SPECIAL EVENT SALES, KIOSKS, (TEMPORARY AND PERMANENT) SPECIAL OUTDOOR SALES, FOOD TRUCK EVENTS AND OUTDOOR GARDEN SALES IN CONFORMANCE WITH THE CITY REGULATIONS GOVERNING SUCH EVENTS AND ACTIVITIES.
6. SIGNAGE SHALL COMPLY WITH THE MASTER SIGNAGE PLAN TO BE SUBMITTED AND REVIEWED PRIOR TO DEVELOPMENT PLAN APPROVAL.
7. A WAIVER FROM SECTION 34-209, WHICH REQUIRES A 6-FOOT HIGH MASONRY WALL TO SEPARATE RESIDENTIAL SUBDIVISIONS FROM ADJACENT ROADWAYS, IS GRANTED AS THIS IS AN URBAN TOWN CENTER IN-FILL PROJECT.

8. THE FOLLOWING RELATES TO THE PROJECT BUILDING PROGRAM:

CATEGORY	ENTITLEMENTS
RESIDENTIAL	562 UNITS ¹
COMMERCIAL	388,102 SQUARE FEET
OFFICE	866,255 SQUARE FEET
HOTEL	320 ROOMS

¹ UNIT COUNT REFLECTS 10% LAND USE INCREASE WHICH WAS CALCULATED USING THE EQUIVALENCY MATRIX BY CONVERTING 24,745 SQUARE FEET OF OFFICE ENTITLEMENTS INTO 51 ADDITIONAL RESIDENTIAL UNITS.

- A. MULTI-FAMILY PROJECTS SHALL PROVIDE EITHER AT LEAST 10% OF THE MULTI-FAMILY RESIDENTIAL UNITS BUILT TO BE CERTIFIED AFFORDABLE HOUSING OR PAY A FEE IN LIEU OF THE REQUIREMENT INTO THE CITY'S AFFORDABLE HOUSING TRUST FUND AT \$0.50/SQUARE FOOT FOR THE MULTI-FAMILY SQUARE FOOTAGE OR TO A NON-PROFIT AFFORDABLE HOUSING PROVIDE FOR USE WITHIN THE CITY, SUBJECT TO APPROVAL BY CITY STAFF.
- B. ASSISTED LIVING/MEMORY CARE FACILITIES ARE PERMITTED WITHIN THE ORANGE COUNTY PD COMMERCIAL/OFFICE LAND USES, AND DEVELOPER MAY UTILIZE OFFICE AND/OR COMMERCIAL ENTITLEMENTS FOR THIS USE.
- C. IF ANY INDIVIDUAL BLOCK LENGTH EXCEEDS 600 FEET, THE BLOCK SHALL INCORPORATE A 20 FOOT PEDESTRIAN WALKWAY THAT INCLUDES A 10 FOOT PAVED CROSSWALK, LANDSCAPING AND LIGHTING. A BLOCK'S OVERALL PERIMETER MAY NOT EXCEED 2,400 FEET, UNLESS INTERRUPTED BY PEDESTRIAN WALKWAYS, LANDSCAPING AND DRIVEWAYS.
- D. MAXIMUM RESIDENTIAL DENSITY IS 14.76 DU/ACRE (BASED ON ACREAGE INCLUDING RIGHT-OF-WAY VACATION) AND MINIMUM RESIDENTIAL FLOOR AREA PER UNIT IS 500 SQUARE FEET UNDER HEAT AND AIR.
- E. MAXIMUM HEIGHTS ARE DETERMINED BY THE MAXIMUM HEIGHT MAP INCLUDED WITHIN EXHIBIT "B".
9. THE FOLLOWING WAIVERS FROM THE BIG BOX DEVELOPMENT STANDARDS ARE GRANTED:
- A. A WAIVER IS GRANTED FROM SECTION 38-1234(3) (F) (2) TO ALLOW BIG BOX DEVELOPMENT ONE (1) STORY AND LESS THAN 200,000 SF SHALL HAVE 5% OPEN SPACE (WITH RESTRICTIONS) WITHIN ITS LOT, IN LIEU OF 25% GIVEN THE URBAN VILLAGE LAYOUT OF THIS PLAN, BIG BOX DEVELOPMENT SHALL PROVIDE WITHIN ITS BUILDING LOT 5% OF THE GROSS AREA FOR OPEN SPACE USES (PLAZAS, POCKET PARKS, GREEN AREAS, ETC.).
- B. A WAIVER IS GRANTED FROM SECTION 38-79 (153) (B) TO ALLOW BIG BOX DEVELOPMENTS TO HAVE MAXIMUM 1.00 FAR IN LIEU OF 0.23 FAR.
- C. A WAIVER IS GRANTED FROM SECTION 38-79 (153)(C) TO ALLOW A DETAILED TRAFFIC STUDY AT THE DEVELOPMENT PLAN STAGE IN LIEU OF PROPOSED BIG BOX DEVELOPMENT APPLICATION AT THE LAND USE PLAN STAGE.

- D. A WAIVER IS GRANTED FROM SECTION 38-79 (153)(E) TO ALLOW BIG BOX DEVELOPMENTS TO DESIGNATE AT LEAST TWO (2) VEHICLE PARKING SPACES FOR LOCAL LAW ENFORCEMENT WITHIN THE APPLICABLE PARKING STRUCTURES IN LIEU OF PROVIDING REFERENCED PARKING SPACES ADJACENT TO THE PRINCIPAL STRUCTURE.
 - E. A WAIVER IS GRANTED FROM SECTION 38-79 (153)(G) TO ALLOW OFF-STREET STRUCTURED PARKING SERVICING THE BIG BOX NOT TO BE SUBDIVIDED INTO MULTIPLE "SUB-LOTS" WITH UNINTERRUPTED (EXCEPT AT CROSSWALKS) LANDSCAPED PEDESTRIAN SIDEWALK PATHWAYS IN LIEU OF OFF-STREET SERVICING THE PROJECT SHALL BE SUBDIVIDED INTO MULTIPLE "SUB-LOTS" WITH UNINTERRUPTED (EXCEPT AT CROSSWALKS) LANDSCAPED PEDESTRIAN PATHWAYS.
 - F. A WAIVER IS GRANTED FROM SECTION 38-79 (153) (I) TO ALLOW BIG BOX USES WITH OFF-STREET STRUCTURED PARKING SHALL PROVIDE ZERO (0) ROADWAY "STACKING" BEFORE THE FIRST TURN WITHIN THE PARKING STRUCTURE IN LIEU OF 200' OFF THE ROADWAY BEFORE THE FIRST TURN WITHIN THE PARKING LOT AS LONG AS ACCESS TO THE PARKING STRUCTURE IS FROM AN INTERNAL ROAD AND ACCESS TO THE PARKING STREET IS LOCATED A MINIMUM OF 200' FROM US 17-92 AND/OR LEE ROAD.
 - G. A WAIVER IS GRANTED FROM SECTION 38-79 (153)(K) TO ALLOW NO PAVEMENT OR PART OF ANY VERTICAL STRUCTURE ASSOCIATED WITH THE REAR OR SIDE OF A BIG BOX DEVELOPMENT SHALL BE LOCATED CLOSER THAN 85' IN LIEU OF 200' FROM THE NEAREST PROPERTY LINE OF ANY ADJACENT SINGLE-FAMILY RESIDENTIALLY ZONED PROPERTY. ADDITIONALLY, ONE (1) LANDSCAPE SEPARATION BUFFERS SHALL BE PROVIDED WITHIN A 10' PLANTING STRIP IN LIEU OF TWO (2) AND 200'. THIS WAIVER SHALL APPLY TO THE FOLLOWING PARCELS: 01-22-29-3712- 06-i 00 AND 01-22-29-3712-06-170 WHICH FRONT LEWIS DRIVE.
 - H. A WAIVER IS GRANTED FROM SECTION 38-79 (153)(K) TO ALLOW NO PAVEMENT OR PART OF ANY VERTICAL STRUCTURE ASSOCIATED WITH THE REAR OR SIDE OF A BIG BOX DEVELOPMENT SHALL BE LOCATED CLOSER THAN 25' IN LIEU OF 200' FROM THE NEAREST PROPERTY LINE OF ANY ADJACENT SINGLE-FAMILY RESIDENTIALLY ZONED PROPERTY. ADDITIONALLY, ONE (1) LANDSCAPE SEPARATION BUFFERS SHALL BE PROVIDED IN LIEU OF TWO (2). A SETBACK OF ZERO (0) (NO BUFFER, WALL OR LANDSCAPE BUFFER) SHALL BE GRANTED WITH PROPERTY OWNER LETTER OF CONSENT. THIS WAIVER SHALL APPLY TO THE FOLLOWING PARCEL ONLY: 01-22-29-3712-06-010.
10. THE FOLLOWING WAIVERS FROM THE PD COMMERCIAL CODE ARE GRANTED:
- A. A WAIVER FROM SECTION 38-1272(A) (1) IS GRANTED TO ALLOW THE MAXIMUM IMPERVIOUS AREA FOR INDIVIDUAL LOTS / DEVELOPMENT PODS SHALL BE 85% IN LIEU OF 70%. THE OVERALL PROJECT SHALL PROVIDE FOR 15% OPEN SPACE (WITH RESTRICTIONS) AND A MASTER STORM WATER SYSTEM.
 - B. A WAIVER FROM SECTION 38-1234(3) (C) IS GRANTED TO ALLOW OVERALL PROJECT OPEN SPACE TO BE 15% (WITH RESTRICTIONS) IN LIEU OF 25%, EXCEPT FOR A BIG BOX SITE.

- C. A WAIVER FROM SECTION 38-1272 (A) (3) IS GRANTED TO ALLOW INTERNAL REAR AND SIDE SETBACKS (NOT FRONTING ON RIGHT-OF-WAY) SHALL BE ZERO (0), IN LIEU OF 10'.

WHERE ADJACENT TO PROJECT RESIDENTIAL USES, THE SETBACK SHALL BE ZERO (0) IN LIEU OF 25'.

A MINIMUM 15' BUILDING SETBACK SHALL BE MAINTAINED ALONG BENNETT AVENUE, IN LIEU OF 30' (WITH A MAXIMUM SETBACK OF 25').

BUILDING SETBACKS FOR ALL INTERIOR/EXTERIOR STREETS SHALL BE A MAXIMUM OF 15' IN LIEU OF 30' WITH A MINIMUM OF ZERO (0') FEET FROM BACK OF SIDEWALK. THIRD AND FOURTH STORIES MUST BE SET BACK ON STREET FRONTAGES EQUAL TO THEIR HEIGHT OF A ONE FOOT SETBACK FOR EACH ONE FOOT HEIGHT OF THE RESPECTIVE THIRD AND FOURTH STORIES. ALL OTHER RIGHTS-OF-WAY SHALL HAVE A MAXIMUM SETBACK OF 10'. NO BUILDING SHALL ENCROACH INTO THE RIGHT-OF-WAY. THIS CONDITION APPLIES TO BUILDINGS WITH A MAXIMUM HEIGHT OF FOUR STORIES.

BUILDING SETBACKS ALONG ARTERIALS (LEE ROAD AND ORLANDO AVENUE - US 17/92) SHALL BE 15' IN LIEU OF 40' (WITH A MAXIMUM SETBACK OF 25'). PD PERIMETER SETBACK IS 15' UNLESS OTHERWISE WAIVED.

- D. A WAIVER FROM SECTION 38-1272 (A) (5) IS GRANTED TO ALLOW A MAXIMUM BUILDING HEIGHT UP TO EIGHT (8) STORIES, (100' PLUS 15' OF ARCHITECTURAL ENHANCEMENTS) AS DETAILED IN EXHIBITS FROM THE LAND USE PLAN LABELED: SHEET A-2 MAXIMUM HEIGHT ZONES AND SHEET A-5 BUILDING SETBACKS," IN LIEU OF A MAXIMUM HEIGHT OF 50', 35' IF WITHIN 100' OF RESIDENTIAL.
- E. THE DEVELOPMENT SHALL RETAIN FLEXIBILITY TO ALLOW HEIGHT TRANSITIONS THROUGHOUT THE PROJECT TO BE DETERMINED ON THE INDIVIDUAL PROJECT BASIS. THE HEIGHT TRANSITION SHALL NOT INCREASE OR DECREASE MORE THAN TWO (2) STORIES BASED ON THE URBAN FORM. EXHIBIT B, AS MODIFIED SHALL BE USED TO ESTABLISH THE HEIGHTS AND NO BUILDING HEIGHT SHALL EXCEED EIGHT (8) STORIES.
- F. NO BUILDING SHALL EXCEED FOUR (4) STORIES IN HEIGHT WITHIN A 200' SETBACK ALONG ORLANDO AVENUE AND LEE ROAD AND 130' ALONG THE SOUTH EDGE OF MONROE AVENUE.
- G. IF THE APPLICANT SEEKS TO INCREASE THE HEIGHT OF A BUILDING IN THE DEVELOPMENT, AS REFLECTED ON THE MAXIMUM HEIGHT MAP INCLUDED IN EXHIBIT B, THE APPLICANT MUST PROPOSE TO LOWER THE HEIGHT OF ANOTHER BUILDING IN THE DEVELOPMENT OF THE SAME SCALE AND TO THE SAME EXTENT AS THE BUILDING WITH THE HEIGHT INCREASE. ANY HEIGHT INCREASE MUST BE APPROVED BY THE CITY COMMISSION.

11. THE FOLLOWING WAIVERS FROM PD RESIDENTIAL CODE ARE GRANTED:

- A. A WAIVER IS GRANTED FROM SECTION 38-1254(1) IS GRANTED TO ALLOW BUILDING SETBACKS ALONG THE PD BOUNDARY TO BE A MINIMUM OF 15' IN LIEU OF 25' (WITH A MAXIMUM SETBACK OF 25').
- B. A WAIVER IS GRANTED FROM SECTION 38-1254 (2)(C) TO ALLOW BUILDING SETBACKS FROM LEE ROAD AND ORLANDO AVENUE (US 17/92) TO BE A MINIMUM OF 15' IN LIEU OF 50' (WITH A MAXIMUM SETBACK OF 25').
- C. A WAIVER IS GRANTED FROM SECTION 38-1254 (2) (E) TO ALLOW BUILDING SETBACKS FOR ALL INTERIOR/EXTERIOR (ALL OTHER R-O-W'S) STREETS TO BE A MINIMUM OF 0' IN LIEU OF 20' (WITH A MAXIMUM SETBACK OF 25'). THIRD AND FOURTH STORIES MUST BE SET BACK ON STREET FRONTAGES EQUAL TO THEIR HEIGHT OF A ONE FOOT SETBACK FOR EACH ONE FOOT HEIGHT OF THE RESPECTIVE THIRD AND FOURTH STORIES. THE MINIMUM SETBACK OF 0' SHALL APPLY TO BACK OF SIDEWALK WITH A MINIMUM SIDEWALK WIDTH OF 10'. NO BUILDING SHALL ENCROACH INTO THE RIGHT-OF-WAY. THIS CONDITION APPLIES TO BUILDINGS WITH A MAXIMUM HEIGHT OF FOUR STORIES.

12. THE FOLLOWING WAIVERS FOR PARKING FACILITIES ARE GRANTED:

- A. A WAIVER FROM SECTION 38-1230(A) IS GRANTED TO ALLOW PARKING AREAS (STRUCTURED PARKING AND SURFACE PARKING) MAY BE LOCATED UP TO 350' FROM THE USES THEY SERVE IN LIEU OF PARKING LOCATED WITHIN 150'.
- B. A WAIVER FROM SECTION 38-1477 IS GRANTED TO ALLOW PARKING AREAS (STRUCTURED AND/OR SURFACE PARKING) TO BE LOCATED UP TO 350' FROM THE PRINCIPAL USE ON A SEPARATE LOT IN LIEU OF PARKING PROVISION ON THE SAME LOT (PRINCIPAL USE) OR WITHIN 300' FROM THE PRINCIPAL ENTRANCE AS MEASURED ALONG THE MOST DIRECT PEDESTRIAN ROUTE.
- C. AS APPROVED BY THE WINTER PARK DEVELOPMENT REVIEW COMMITTEE, ON STREET PARKING ON PUBLIC STREETS MAY BE COUNTED TOWARDS THE OVERALL PARKING NEEDS OF INDIVIDUAL DEVELOPMENTS WITHIN THE PROJECT ON A CASE BY CASE BASIS.

13. THE FOLLOWING WAIVERS FROM SECTION 38-1258 (MULTI-FAMILY COMPATIBILITY) ARE GRANTED:

- A. A WAIVER FROM SECTION 38-1258(A) IS GRANTED TO ALLOW MULTIFAMILY BUILDINGS OF TWO (2) STORIES TO BE LOCATED WITHIN 5' TO 55'; FOUR (4) STORIES TO BE LOCATED BETWEEN 55' AND 80'; AND FIVE (5) TO EIGHT (8) STORY BUILDINGS TO BE LOCATED 80' IN LIEU OF 1 STORY LIMIT WITHIN 100' OF SINGLE-FAMILY ZONED PROPERTY.
- B. A WAIVER FROM SECTION 38-1258(B) IS GRANTED TO ALLOW MULTIFAMILY BUILDINGS OF EIGHT (8) STORIES TO BE LOCATED AT 80' FROM SINGLE-FAMILY ZONED PROPERTY, IN LIEU OF MULTI-FAMILY BUILDINGS LOCATED BETWEEN 100' AND 150' WITH A

MAXIMUM OF 50% OF THE BUILDINGS BEING THREE (3) STORIES (NOT TO EXCEED 40') WITH THE REMAINING BUILDINGS BEING 1 OR 2 STORIES IN HEIGHT.

- C. A WAIVER FROM SECTION 38-1258(C) IS GRANTED TO ALLOW MULTIFAMILY BUILDINGS OF EIGHT (8) STORIES AND 100' IN HEIGHT (PLUS 15' FOR ARCHITECTURAL FEATURES, ELEVATOR TOWERS, AND COMMUNICATION ANTENNAE) AT 80' FROM PROPERTY LINE OF SINGLE FAMILY ZONED PROPERTY IN LIEU OF 3 STORIES AND 40' IN HEIGHT AND WITHIN 100' AND 150' OF SINGLE FAMILY-ZONED PROPERTY.
- D. A WAIVER FROM SECTION 38-1258(D) IS GRANTED TO ALLOW MULTIFAMILY BUILDINGS OF EIGHT (8) STORIES AND 100' IN HEIGHT (PLUS 15' FOR ARCHITECTURAL FEATURES, ELEVATOR TOWERS, AND COMMUNICATION ANTENNAE) IN LIEU OF BUILDINGS IN EXCESS OF 3 STORIES AND 40'.
- E. A WAIVER FROM SECTION 38-1258(E) IS GRANTED TO ALLOW PARKING AND OTHER PAVED AREAS OF MULTI-FAMILY DEVELOPMENT TO BE LOCATED 5' FROM ANY SINGLE FAMILY ZONED PROPERTY IN LIEU OF 25'. A 5' LANDSCAPE BUFFER SHALL BE PROVIDED IN LIEU OF 25'.
- F. A WAIVER FROM SECTION 38-1258 (F) IS GRANTED TO ALLOW NO MASONRY, BRICK OR BLOCK WALL TO BE CONSTRUCTED IN LIEU OF A 6' WALL WHENEVER A MULTI-FAMILY DEVELOPMENT IS LOCATED ADJACENT TO SINGLE FAMILY ZONED PROPERTY.
- G. A WAIVER FROM SECTION 38-1258(G) IS GRANTED TO ALLOW DIRECT MULTI-FAMILY ACCESS TO ANY RIGHT-OF-WAY SERVING PLATTED SINGLE FAMILY ZONED PROPERTY IN LIEU OF ACCESS TO ONLY COLLECTOR OR ARTERIAL ROADS.
- H. A WAIVER FROM SECTION 38-1258(I) IS GRANTED TO ALLOW URBAN/PEDESTRIAN FEATURES (SIDEWALKS, STREET FURNITURE, STREET TREES, ETC; REFER TO URBAN FORM: INTERNAL STREET DESIGN ELEMENTS) IN LIEU OF FENCING AND LANDSCAPE WHENEVER A SINGLE FAMILY ZONED PROPERTY IS LOCATED ACROSS THE RIGHT-OF-WAY.
- I. A WAIVER FROM SECTION 38-1258(J) IS GRANTED TO ALLOW A SEPARATION OF ZERO (0) BETWEEN MULTI-FAMILY, OFFICE, COMMERCIAL BUILDINGS (WITHOUT WINDOWS OR OTHER OPENINGS), IN LIEU OF 20' FOR FIRE PROTECTION PURPOSES; AND A SEPARATION OF 10' FOR BUILDINGS WHERE DOORS, WINDOWS AND OTHER OPENINGS IN THE WALL OF A LIVING UNIT BACK UP TO A WALL OF ANOTHER BUILDING WITH SIMILAR OPENINGS, IN LIEU OF A MINIMUM SEPARATION OF 30' FOR 2 STORY BUILDINGS AND 40' FOR 3 STORY BUILDINGS.
- J. A WAIVER FROM SECTION 38-1234(3) (A) (2) IS GRANTED TO ALLOW 15% (WITH RESTRICTIONS) OPEN SPACE IN LIEU OF 25% EXCEPT FOR BIG BOX AREA.

14. THE FOLLOWING WAIVERS FROM CH. 31.5 (SIGNAGE REGULATIONS) ARE GRANTED:

- A. A WAIVER FROM SECTION 31.5-126 (A) IS GRANTED TO ALLOW A NEW 14' X 48' BILLBOARD WITH (LIQUID CRYSTAL DISPLAY) LCD TECHNOLOGY IN A PD IN EXCHANGE FOR THE REMOVAL OF THREE (3) EXISTING 14' X48' BILLBOARDS. THE NEW STRUCTURE BILLBOARD SHALL BE PERMITTED TO BE CONSTRUCTED UPON THE

REMOVAL OF EXISTING BILLBOARDS #1 AND #2. THE NEW BILLBOARD SHALL BE LOCATED ON LEE ROAD. BILLBOARD #3 SHALL BE REMOVED WITHIN TWO (3) YEARS OF APPROVAL OF THIS PD.

- B. A WAIVER IS GRANTED FROM SECTION 31.5-126(K)(1) TO ALLOW A BILLBOARD WITH A ZERO FOOT R-O-W SETBACK IN LIEU OF THE REQUIRED 15' FRONT PROPERTY LINE SETBACK.
 - C. A WAIVER IS GRANTED FROM SECTION 31.5-126 (H) TO ALLOW 672 (14' X 48') SQUARE FOOT ALLOWABLE COPY AREA IN LIEU OF THE MAXIMUM 400 SQUARE FEET.
 - D. A WAIVER IS GRANTED FROM SECTION 31.5-5 TO ALLOW THE BILLBOARD TO ADVERTISE RAVAUDAGE PROJECT DEVELOPMENT ADVERTISEMENTS AND MARKETING MATERIAL ON BILLBOARD #3 UNTIL IT IS REMOVED.
15. SECTION 4 OF THE ANNEXATION AGREEMENT ATTACHED HERETO AS EXHIBIT C SHALL GOVERN.
- A. THE INTERNAL STREET NETWORK SHALL CONSIST OF A STREET GRID SYSTEM THAT IS FLEXIBLE TO ACCOMMODATE AND SUPPORT A VARIETY OF URBAN LAND USES. THE GRID SYSTEM SHALL EMPHASIZE PEDESTRIAN USES AND ACTIVITIES, HUMAN-SCALE STREETS AND BUILDING FACADES.
 - B. THE STREET GRID SYSTEM SHALL CONSIST (AT A MINIMUM) OF: TWO (2) NORTH-SOUTH CORRIDORS TO BE LOCATED FROM LEE ROAD TO MONROE AVENUE. BENNETT AVENUE IS TO REMAIN WITH AN ADDITIONAL STREET PARALLEL TO BENNETT AVENUE AND ORLANDO AVENUE AND TWO (2) EAST-WEST CORRIDORS CONNECTING ORLANDO AVENUE AND BENNETT AVENUE. ALL INTERNAL STREETS MAY BE RELOCATED AND RECONFIGURED.
 - C. THE PROPOSED LAND USES ARE INTERCHANGEABLE ON ANY BLOCK DUE TO THE UNDERLYING URBAN DEVELOPMENT FRAMEWORK AND GRID SYSTEM.
 - D. BENNETT AVENUE SHALL REMAIN A NORTH-SOUTH MAJOR MOBILITY CORRIDOR FROM LEE ROAD TO ITS TERMINUS AT MONROE AVENUE. BENNETT AVENUE MAY BE REALIGNED TO CREATE A FULL ACCESS MEDIAN CUT WITH EXECUTIVE DRIVE.
 - E. COORDINATION WITH (CENTRAL FLORIDA REGIONAL TRANSPORTATION AUTHORITY) LYNX (CENTRAL FLORIDA REGIONAL TRANSPORTATION AUTHORITY) LYNX HAS LISTED AS A PRIORITY IN ITS 2010 TRANSIT DEVELOPMENT PLAN A TRANSFER STATION IN THIS GENERAL LOCATION. (CENTRAL FLORIDA REGIONAL TRANSPORTATION AUTHORITY) LYNX ROUTES 1, 9, 14, 102 AND 443 ALL CURRENTLY COMPLETE TRANSFERS AT WEBSTER AVENUE AND DENNING DRIVE ON SURFACE STREETS. THEREFORE, (CENTRAL FLORIDA REGIONAL TRANSPORTATION AUTHORITY) LYNX HAS EXPRESSED A DESIRE FOR A DEDICATED SUPER STOP OR TRANSFER FACILITY WITH EASY INGRESS AND EGRESS FOR (CENTRAL FLORIDA REGIONAL TRANSPORTATION AUTHORITY) LYNX BUSES WITHIN THE PROJECT SITE. IN ADDITION, (CENTRAL FLORIDA REGIONAL TRANSPORTATION AUTHORITY) LYNX IS CURRENTLY CONSIDERING PREMIUM TRANSIT SERVICE (BRT AND/OR EXPRESS BUS SERVICE) ALONG U.S.17/92 (ORLANDO AVENUE). THEREFORE, COORDINATION PRIOR TO

APPROVAL OF THE MASTER TRANSPORTATION PLAN AND (PRELIMINARY SUBDIVISION PLAN) PSP OR (DEVELOPMENT PLAN) DP IS REQUIRED TO PROVIDE FOR THE NEEDED SUPER STOP OR TRANSFER STATION AND PEDESTRIAN CONNECTIVITY.

- F. COORDINATION WITH THE MASTER DEVELOPER IS ENCOURAGED TO PROVIDE A BUS TRANSFER STATION STOP WITH PEDESTRIAN ACTIVITY AT SUCH TIME THAT A SUNRAIL STATION IS CONSIDERED AS PART OF THE OVERALL DEVELOPMENT PLAN.
- G. THE DEVELOPER HAS AGREED TO PROVIDE A BIKE SHARE LOCATION ON THE RAVAUDAGE SITE BY THE COMPLETION OF THE DEVELOPMENT'S SECOND RESIDENTIAL PROJECT.
- H. THE SELLING OF ANY PARCEL OF LAND SHALL CARRY THE REQUIREMENT THAT ANY AND ALL REQUIRED IMPROVEMENTS AND ASSOCIATED MITIGATION AS IDENTIFIED FROM THE STUDIES DEFINED IN CONDITION 15 SHALL BE CARRIED FORWARD AS MITIGATION IN PROPORTION TO THE PARCEL(S) IMPACTS AS A PERCENTAGE OF THE TOTAL SITE IMPACTS IDENTIFIED IN THE STUDIES. THE SPECIFIC METHODOLOGY AND PROCEDURE TO CALCULATE THE PERCENTAGE OF PROPORTIONAL IMPACTS SHALL BE DEVELOPED AND AGREED UPON BY ALL PARTIES AS PART OF THE STUDIES CONDUCTED AS THE REQUIREMENTS OF CONDITION 15.

16. THE FOLLOWING EDUCATION CONDITION OF APPROVAL SHALL APPLY:

- A. DEVELOPER SHALL COMPLY WITH ALL PROVISIONS OF THE CAPACITY ENHANCEMENT AGREEMENT ENTERED INTO WITH THE ORANGE COUNTY SCHOOL BOARD AS OF 1/25/2011.
- B. UPON THE COUNTY'S RECEIPT OF WRITTEN NOTICE FROM (ORANGE COUNTY PUBLIC SCHOOLS) OCPS THAT THE DEVELOPER IS IN DEFAULT OR BREACH OF THE CAPACITY ENHANCEMENT AGREEMENT, THE COUNTY SHALL IMMEDIATELY CEASE ISSUING BUILDING PERMITS FOR ANY RESIDENTIAL UNITS IN EXCESS OF THE 204 RESIDENTIAL UNITS ALLOWED PRIOR TO THE ZONING APPROVAL. THE COUNTY SHALL AGAIN BEGIN ISSUING BUILDING PERMITS UPON (ORANGE COUNTY PUBLIC SCHOOLS) OCPS'S WRITTEN NOTICE TO THE COUNTY THAT THE DEVELOPER IS NO LONGER IN BREACH OR DEFAULT OF THE CAPACITY ENHANCEMENT AGREEMENT. THE DEVELOPER AND ITS SUCCESSOR(S) AND/OR ASSIGN(S) UNDER THE CAPACITY ENHANCEMENT AGREEMENT SHALL INDEMNIFY AND HOLD THE COUNTY HARMLESS FROM ANY THIRD PARTY CLAIMS, SUITS, OR ACTIONS ARISING AS A RESULT OF THE ACT OF CEASING THE COUNTY'S ISSUANCE OF RESIDENTIAL BUILDING PERMITS.
- C. DEVELOPER, OR ITS SUCCESSOR(S) AND/OR ASSIGN(S) UNDER THE CAPACITY ENHANCEMENT AGREEMENT, AGREES THAT IT SHALL NOT CLAIM IN ANY FUTURE LITIGATION THAT THE COUNTY'S ENFORCEMENT OF ANY OF THESE CONDITIONS ARE ILLEGAL, IMPROPER, UNCONSTITUTIONAL, OR A VIOLATION OF DEVELOPER'S RIGHTS.
- D. ORANGE COUNTY SHALL BE HELD HARMLESS BY THE DEVELOPER AND ITS SUCCESSOR(S) AND/OR ASSIGN(S) UNDER THE CAPACITY ENHANCEMENT AGREEMENT, IN ANY DISPUTE BETWEEN THE DEVELOPER AND (ORANGE COUNTY PUBLIC SCHOOLS) OCPS OVER ANY INTERPRETATION OR PROVISION OF THE CAPACITY ENHANCEMENT AGREEMENT. AT THE TIME OF (DEVELOPMENT PLAN/PRELIMINARY SUBDIVISION

PLAN) DP/PSP, DOCUMENTATION SHALL BE PROVIDED FROM (ORANGE COUNTY PUBLIC SCHOOLS) OPCS THAT THIS PROJECT IS IN COMPLIANCE WITH THE CAPACITY ENHANCEMENT AGREEMENT.

17. THE FOLLOWING CONDITIONS OF APPROVAL WERE COORDINATED WITH ADJACENT JURISDICTIONS:

- A. SEE EXHIBIT C FOR MODIFICATIONS REGARDING TRAFFIC FACILITIES. WHEN THE PROJECT REACHES OR EXCEEDS 151,000 SQUARE FEET, THE DEVELOPER SHALL AT THEIR EXPENSE, COMPLETE A TRAFFIC SIGNAL WARRANT STUDY WITHIN SIX MONTHS OF ISSUANCE OF CERTIFICATES OF OCCUPANCY FOR SAID BUILDINGS AND SEEK FLORIDA (DEPARTMENT OF TRANSPORTATION) DOT APPROVAL FOR THE FIRST TRAFFIC LIGHT. IF THE PROPOSED TRAFFIC SIGNAL MEETS THE WARRANTS AND IS APPROVED BY FLORIDA (DEPARTMENT OF TRANSPORTATION) DOT, THEN THE DEVELOPER SHALL, AT THEIR EXPENSE, INSTALL THE FIRST TRAFFIC LIGHT SUBJECT TO THE (DEPARTMENT OF TRANSPORTATION) DOT PERMIT AND CONDITIONS, IF THE TRAFFIC VOLUMES OR OTHER CONDITIONS DO NOT WARRANT THE FIRST TRAFFIC LIGHT AND IT IS NOT APPROVED BY FLORIDA (DEPARTMENT OF TRANSPORTATION) DOT, THEN THE PROJECT MAY CONTINUE TO PROCEED WITH ADDITIONAL EXPANSIONS BUT THE TRAFFIC SIGNAL WARRANT STUDY SHALL BE UPDATED ANNUALLY, AT DEVELOPER EXPENSE AND DEVELOPER SHALL SEEK FLORIDA (DEPARTMENT OF TRANSPORTATION) DOT APPROVAL. AT THE TIME THEN WHEN THE FIRST TRAFFIC SIGNAL IS APPROVED BY FLORIDA (DEPARTMENT OF TRANSPORTATION) DOT, THE DEVELOPER SHALL THEN, AT THEIR EXPENSE, INSTALL THE FIRST TRAFFIC LIGHT SUBJECT TO (DEPARTMENT OF TRANSPORTATION) DOT PERMIT AND CONDITIONS. WHEN THE PROJECT REACHES OR EXCEEDS 490,000 SQUARE FEET, THE DEVELOPER SHALL AT THEIR EXPENSE, COMPLETE A TRAFFIC SIGNAL WARRANT STUDY WITHIN SIX MONTHS OF ISSUANCE OF CERTIFICATES OF OCCUPANCY FOR SAID BUILDINGS AND SEEK FLORIDA (DEPARTMENT OF TRANSPORTATION) DOT APPROVAL FOR THE SECOND TRAFFIC LIGHT. IF THE SECOND PROPOSED TRAFFIC SIGNAL MEETS THE WARRANTS AND IS APPROVED BY FLORIDA (DEPARTMENT OF TRANSPORTATION) DOT, THEN THE DEVELOPER SHALL, AT THEIR EXPENSE, INSTALL THE SECOND TRAFFIC LIGHT SUBJECT TO THE (DEPARTMENT OF TRANSPORTATION) DOT PERMIT AND CONDITIONS. IF THE TRAFFIC VOLUMES OR OTHER CONDITIONS DO NOT WARRANT THE SECOND TRAFFIC LIGHT AND IT IS NOT APPROVED BY FLORIDA (DEPARTMENT OF TRANSPORTATION) DOT, THEN THE PROJECT MAY CONTINUE TO PROCEED WITH ADDITIONAL EXPANSIONS BUT THE TRAFFIC SIGNAL WARRANT STUDY SHALL BE UPDATED ANNUALLY FOR AT LEAST THREE CONSECUTIVE YEARS THEREAFTER, AT DEVELOPER EXPENSE AND DEVELOPER SHALL SEEK FLORIDA (DEPARTMENT OF TRANSPORTATION) DOT APPROVAL FOR THE SECOND TRAFFIC LIGHT. AT THE TIME THE SECOND TRAFFIC SIGNAL IS APPROVED BY FLORIDA (DEPARTMENT OF TRANSPORTATION) DOT, THE DEVELOPER SHALL, AT THEIR EXPENSE INSTALL THE SECOND TRAFFIC LIGHT SUBJECT TO (DEPARTMENT OF TRANSPORTATION) DOT PERMIT AND CONDITIONS. FOR BOTH TRAFFIC LIGHTS, THE DEVELOPER, AT THEIR SOLE COST, SHALL BE RESPONSIBLE FOR THE INSTALLATION OF AN ENHANCED MAST ARM SIGNALIZED INTERCONNECTED INTERSECTION, AS WELL AS THE LANEAGE IMPROVEMENTS NECESSARY.
- B. FOR SITE ACCESS PURPOSES, THE INTERSECTION OF GLENDON PARKWAY AND US 17-92 MUST NOT DEAD END INTO A COMMERCIAL, RESIDENTIAL OR OFFICE DEVELOPMENT,

AND MUST CONNECT, TO AN INTERNAL ROADWAY WHICH CONNECTS TO EITHER BENNETT AVENUE, MONROE AVENUE OR LEE ROAD. AT THE TIME OF THE TRAFFIC SIGNAL INSTALLATION AT GLENDON PARKWAY, THE DEVELOPER SHALL PAY FOR THE COST OF THE CLOSURE OF PERTINENT MEDIANS ON US 17-92, AS DETERMINED BY (FLORIDA DEPARTMENT OF TRANSPORTATION) FDOT.

- C. FOR SITE ACCESS PURPOSES AT THE PROPOSED INTERSECTION OF BENNETT AVENUE AND LEE ROAD REALIGNED WITH EXECUTIVE DRIVE, THE NORTHERN LEG OF THIS INTERSECTION MUST BE REALIGNED TO CONNECT AND ALIGN STRAIGHT WITH EXECUTIVE DRIVE OR, IN THE ALTERNATIVE, EXECUTIVE DRIVE MUST BE REALIGNED TO CONNECT AND ALIGN STRAIGHT WITH BENNETT DRIVE ("ROAD REALIGNMENT"). ONE OF THE PURPOSES OF THE ROAD RELIGNMENT IS TO FACILITATE A FOUR LEG SIGNALIZED INTERSECTION AT THE REALIGNED BENNETT DRIVE/EXECUTIVE DRIVE INTERSECTION WITH LEE ROAD. THE DEVELOPER SHALL CAUSE THE DESIGN, PERMITTING AND CONSTRUCTION OF THE ROAD REALIGNMENT AND CONVEYANCE TO THE CITY OF RIGHT-OF-WAY PROPERTY NEEDED FOR THE SAME TO OCCUR ON OR BEFORE AUGUST 30, 2019, UNLESS AN EXTENSION IS GRANTED BY THE CITY COMMISSION FOR GOOD CAUSE SHOWN. THE REALIGNED ROADWAY INTO THE PROJECT MUST NOT DEAD END INTO A COMMERCIAL, RESIDENTIAL OR OFFICE DEVELOPMENT, AND MUST CONNECT, TO AN INTERNAL ROADWAY WHICH CONNECTS TO MONROE AVENUE OR US 17-92.

ON OR BEFORE EARLIER OF DECEMBER 31, 2018, OR COMMENCEMENT OF PERMITTING AND CONSTRUCTION OF THE ROAD REALIGNMENT, THE DEVELOPER SHALL ENTER INTO A ROAD CONSTRUCTION AGREEMENT WITH THE CITY OF WINTER PARK IN A FORM ACCEPTABLE TO THE CITY SETTING FORTH THE TERMS AND CONDITIONS FOR THE DESIGN, PERMITTING, CONSTRUCTION AND COMPLETION OF THE ROAD REALIGNMENT AND RELATED UTILITY RELOCATIONS.

THE DEVELOPER SHALL CAUSE, AT DEVELOPER'S EXPENSE AND AT NO CHARGE TO THE CITY, TO BE CONVEYED TO THE CITY OF WINTER PARK IN FEE SIMPLE, FREE AND CLEAR OF ALL LIENS AND ENCUMBRANCES EXCEPT FOR MATTERS ACCEPTABLE TO THE CITY, RIGHT-OF-WAY LANDS NEEDED FOR THE ROAD REALIGNMENT IN ORDER TO CONNECT BENNETT DRIVE WITH EXECUTIVE DRIVE ACROSS AND SOUTH OF LEE ROAD. THE REALIGNED PORTION OF BENNETT DRIVE AND/OR EXECUTIVE DRIVE RIGHT-OF-WAY TO BE DETERMINED AT THE TIME OF DESIGN APPROVAL BY THE CITY OF WINTER PARK. THE CITY IS NOT OBLIGATED TO VACATE AND ABANDON ANY PORTION OF THE EXISTING BENNETT DRIVE AND EXECUTIVE DRIVE RIGHTS-OF-WAY AS THE RESULT OF THE ROAD REALIGNMENT.

THE DEVELOPER'S FAILURE TO MEET DEADLINES REQUIRED UNDER THIS SECTION MAY RESULT IN A HOLD ON PROCESSING AND APPROVAL OF ADDITIONAL DEVELOPMENT ORDERS AND PERMITS FOR THE RAVAUDAGE PROJECT.

- D. THE DEVELOPER MUST CLOSE THE 11 EXISTING PRIVATE PROPERTY CURB CUTS / DRIVEWAYS ON US 17-92 OR TRAFFIC SIGNAL WARRANT STUDY MUST ASSUME SUCH CLOSURE.
- E. 100-FOOT SETBACK SHALL BE MAINTAINED FOR DEVELOPMENT GREATER THAN 1 STORY ADJACENT TO ANY SINGLE-FAMILY DWELLING DISTRICT AND USES ALONG

RAVAUDAGE BOUNDARY WITH THE CITY OF MAITLAND. A BUFFER OF 25 FEET FOR PAVED PARKING AREAS ADJACENT TO A SINGLE-FAMILY DWELLING DISTRICT SHALL NOT BE REDUCED AND THE PERIMETER FOR THE PD BE MAINTAINED AT A MINIMUM OF 25 FEET. AT SUCH TIME AS BENJAMIN PARTNERS LTD OBTAINS OWNERSHIP OF THE SINGLE-FAMILY PARCELS SOUTH OF MONROE AVENUE THAT ARE CURRENTLY UTILIZED FOR SINGLE-FAMILY PURPOSES AND INCLUDES THOSE PARCELS INTO THE DEVELOPMENT PLAN FOR RAVAUDAGE, THE STATUS OF THESE PARCELS WILL NOT REQUIRE THE SAME LEVEL OF BUFFERING AS THE COUNTY'S EXISTING REGULATIONS PROVIDE. AT THAT JUNCTURE, MAITLAND WILL PROCESS A MODIFICATION OF ITS SUGGESTED BUFFERING REQUIREMENTS WITH THE INTENT TO CHANGE THEM TO BE CONSISTENT WITH THE APPROVALS GRANTED HEREIN. FOR THOSE PROPERTIES LOCATED EAST OF BENNETT AVENUE, ADJACENT TO THE RESIDENTIAL PROPERTY WITHIN THE CITY OF WINTER PARK, A BUILDING SETBACK OF 15 FEET IS TO BE PROVIDED FROM THE EASTERN RIGHT-OF-WAY LINE OF BENNETT AVENUE.

- F. THE DEVELOPER WILL CONTRIBUTE A PROPORTIONATE SHARE OF THE COSTS FOR INTERSECTION TRAFFIC SIGNALIZATION TECHNOLOGY UPGRADES THROUGH THE PHASING OF THE PROJECT. THESE UPGRADES WILL APPLY TO SIGNIFICANTLY AFFECTED INTERSECTIONS BASED ON A MUTUAL DETERMINATION BY THE DEVELOPER'S TRAFFIC ENGINEER AND THE CITY'S TRANSPORTATION TRAFFIC ENGINEER AND A MAXIMUM WILL BE DETERMINED.
- G. ANY PETITION TO VACATE SHALL HAVE A CONDITION THAT WILL IDENTIFY THAT THE APPLICANT MAY PROVIDE A RIGHT-OF-WAY STRIP FOR LEE ROAD AND/OR ORLANDO AVENUE TO THE COUNTY OR (FLORIDA DEPARTMENT OF TRANSPORTATION) FDOT AT NO COST UPON REQUEST BY THE COUNTY OR (FLORIDA DEPARTMENT OF TRANSPORTATION) FDOT. A RIGHT-OF-WAY AGREEMENT MAY BE REQUIRED AS PART OF ANY FUTURE DEVELOPMENT PLAN OR PRELIMINARY SUBDIVISION PLAN.
- H. INTERNAL TRAFFIC LANES SHALL BE 12 (TWELVE) FEET IN WIDTH WITH ON STREET PARKING AND THE PARKING LANES SHALL BE 8 ½ (EIGHT AND ONE-HALF) FEET IN WIDTH, OR AS APPROVED BY THE CITY OF WINTER PARK PUBLIC WORKS DEPARTMENT.
- I. USE OF THE EQUIVALENCY MATRIX (SHOWN BELOW) THAT CHANGES ANY USE BY 10% OR GREATER (INDIVIDUALLY OR IN THE AGGREGATE) SHALL BE DEEMED A SUBSTANTIAL CHANGE TO THE PD. EQUIVALENCY MATRIX IS SHOWN BELOW. NOTE: PROJECT HAS UTILIZED THE 10 % USE INCREASE FOR RESIDENTIAL UNITS.

RAVAUDAGE PD
Equivalency Matrix

Change From:		Change to Land Use:				ITE Land Use	
Land Use	Size	Apartment	Hotel	General Office	Commercial	Trip Rate (1)	Code
Apartment	1 DU		0.837 Room	0.485 SF	0.136 SF	0.59 Trips/DU	220
Hotel	1 Room	1.195 DU		0.579 SF	0.162 SF	0.70 Trips/Room	310
Office	1,000 SF	2.061 DU	1.726 Room		0.280 SF	1.21 Trips/1,000 SF	710
Commercial	1,000 SF	7.372 DU	6.171 Room	3.576 SF		4.32 Trips/1,000 SF	820

(1) Conversion factors based on PM Peak Hour Peak Direction Trip Generation Rates from ITE 8th Edition Trip Generation Report, 2008.

Example: To convert 10,000 SF of Office space to equivalent Apartment, Hotel or Commercial:

To Apartment: $(10,000 / 1,000) \times 2.061 = 20.61$ DU. Use 21

To Hotel: $(10,000 / 1,000) \times 1.726 = 17.26$ Rooms. Use 17

To Shopping Center: $(10,000 / 1,000) \times 0.280 = 2.796$ KSF. Use 2,800 SF

To check if equivalent Land Use is the same:

10,000 SF Office = $(10,000 / 1,000) \times 1.21 = 12.08$ PM Peak Hour Trips. Use 12

Apartment: $21 \times 0.59 = 12.31$ PM Peak Hour Trips. Use 12

Hotel: $17 \times 0.70 = 11.90$ PM Peak Hour Trips. Use 12

Shopping Center: $(2,800 / 1,000) \times 4.32 = 12.10$ PM Peak Hour Trips. Use 12

RAVAUDAGE PD

Estimated Trip Generation for Representative Land Use (1)

Land Use	Size		ITE Land Use Code (2)	Trip Generation Rates			
				Daily	PM Peak Hour		
					Total	Enter	Exit
Apartment	489	DU	220/E	6.31	0.59	0.38	0.21
Hotel	320	Room	310/R	8.92	0.70	0.34	0.36
General Office	891,000	SF	710/E	8.07	1.21	0.21	1.00
Commercial	323,100	SF	820/E	45.05	4.32	2.12	2.20

(1) Trip Generation Rates from 8th Edition of ITE Trip Generation Report, 2008.

(2) E = Fitted Curve Equation, or R = Average Trip Rate

Note: Trip Generation rates in bold face used for calculating Equivalency matrix.

IN WITNESS WHEREOF, the parties hereto have caused these presents to be executed as of the day and year first above written.

[signatures to follow]

Signed, sealed and delivered in the
presence of:

CITY OF WINTER PARK, FLORIDA, a
political subdivision of the State of Florida

Name: _____

By: _____
Steve Leary, Mayor

Name: _____

ATTEST:
By: _____
Cynthia S. Bonham, City Clerk

Date: _____

STATE OF FLORIDA
COUNTY OF ORANGE

The foregoing instrument was acknowledged before me this ____ day of _____, 2017, by Steve Leary, Mayor of THE CITY OF WINTER PARK, FLORIDA, a municipal corporation, on behalf of the corporation. He (She) ☐ is personally known to me or ☐ has produced _____ as identification.

(NOTARY SEAL)

Notary Public Signature

(Name typed, printed or stamped)

By: _____
Daniel B. Bellows

Date: _____

Name: _____

Name: _____

STATE OF FLORIDA
COUNTY OF ORANGE

The foregoing instrument was acknowledged before me this _____ day of _____, 2017, by Daniel B. Bellows, who ☐ is personally known to me or ☐ has produced _____ as identification.

(NOTARY SEAL)

Notary Public Signature

(Name typed, printed or stamped)

GARMET, LTD., a Florida limited partnership

By: Welbourne Ave. Corp., its General
Partner

By: _____
Robert P. Saltsman, President

Date: _____

Name: _____

Name: _____

STATE OF FLORIDA
COUNTY OF ORANGE

The foregoing instrument was acknowledged before me this ____ day of _____, 2017, by Robert P. Saltsman, President of Welbourne Ave., Corp, a Florida corporation, the General Partner for Garment Ltd, a Florida limited partnership, who ☐ is personally known to me or ☐ has produced _____ as identification.

(NOTARY SEAL)

Notary Public Signature

(Name typed, printed or stamped)

Central Florida Stock Investors, LLC a Florida corporation

By: _____
Michele Maher, Manager

Date: _____

Name: _____

Name: _____

STATE OF FLORIDA
COUNTY OF ORANGE

The foregoing instrument was acknowledged before me this ____ day of _____, 2017, by Michele Maher, Manager, Central Florida Stock Investors, LLC, a Florida corporation, who ☐ is personally known to me or ☐ has produced _____ as identification.

(NOTARY SEAL)

Notary Public Signature

(Name typed, printed or stamped)

BENJAMIN PARTNERS, LTD., a Florida
limited partnership

By: BENNETT AVE. COMPANY, INC., a
Florida corporation, its General Partner

Name: _____

By: _____
Daniel B. Bellows, President

Date: _____

Name: _____

STATE OF FLORIDA
COUNTY OF ORANGE

The foregoing instrument was acknowledged before me this _____ day of _____, 2017, by Daniel B. Bellows, President, of Bennett Ave. Company, Inc., a Florida corporation, the General Partner of Benjamin Partners, Ltd., a Florida limited partnership, who ☐ is personally known to me or ☐ has produced _____ as identification.

(NOTARY SEAL)

Notary Public Signature

(Name typed, printed or stamped)

EXHIBIT "A"

WINTER PARK AMENDED DEVELOPMENT ORDER LEGAL DESCRIPTION:

A PORTION HOME ACRES, ACCORDING TO THE PLAT THEREOF, AS RECORDED IN PLAT BOOK "M", PAGE 97, PUBLIC RECORDS OF ORANGE COUNTY, FLORIDA, AND A PART OF SECTION 1, TOWNSHIP 22 SOUTH, RANGE 29 EAST, ORANGE COUNTY, FLORIDA, BEING MORE PARTICULARLY DESCRIBED AS FOLLOWS:

COMMENCING AT THE NORTHEAST CORNER OF THE NORTHWEST ¼ OF SECTION 1, TOWNSHIP 22 SOUTH, RANGE 29 EAST, ORANGE COUNTY, FLORIDA; RUN SOUTH 01°40'06"W 30.01 FEET TO THE INTERSECTION OF THE SOUTH RIGHT OF WAY LINE OF MONROE AVENUE AND THE CENTERLINE OF BENNETT AVENUE; SAID POINT BEING THE POINT OF BEGINNING; THENCE CONTINUE S01°40'06"W ALONG THE CENTERLINE OF AFORESAID BENNETT AVENUE A DISTANCE OF 100.96 FEET TO THE POINT OF INTERSECTION OF SAID CENTERLINE OF BENNETT AVENUE AND THE WESTERLY EXTENSION OF THE SOUTH LINE OF LOT 2, BLOCK "O", HOME ACRES, ACCORDING TO THE PLAT THEREOF AS RECORDED IN PLAT BOOK M, PAGE 97 OF THE PUBLIC RECORDS OF ORANGE COUNTY, FLORIDA; THENCE RUN N90°00'00"E A DISTANCE OF 143.71 FEET TO THE SOUTHEAST CORNER OF SAID LOT 2; THENCE N00°22'31"E ALONG THE EAST LINE OF SAID LOT 2 A DISTANCE OF 12.00 FEET TO THE NORTHWEST CORNER OF LOT 14, BLOCK "O", OF SAID HOME ACRES; THENCE N90°00'00"E ALONG THE NORTH LINE OF SAID LOT 14, THE NORTH LINE OF LOT 6, BLOCK "P", AND THE NORTH LINE OF LOT 11, BLOCK "P", SAID HOME ACRES, A DISTANCE OF 431.30 FEET TO THE NORTHEAST CORNER OF SAID LOT 11, BLOCK "P", SAID POINT LYING ON THE WEST LINE OF LEWIS DRIVE; THENCE S00°05'24"W ALONG SAID WEST LINE A DISTANCE OF 360.00 FEET TO THE INTERSECTION OF SAID WEST LINE OF LEWIS DRIVE WITH THE WESTERLY EXTENSION OF THE NORTH LINE OF LOT 10, BLOCK "K", SAID HOME ACRES, THENCE, THENCE N90°00'00"E ALONG SAID WESTERLY EXTENSION A DISTANCE OF 70.00 FEET TO THE NORTHWEST CORNER OF SAID LOT 10, BLOCK "K", SAID POINT BEING ON THE EAST RIGHT OF WAY LINE OF AFORESAID LEWIS DRIVE; THENCE S00°05'24"W ALONG THE EAST RIGHT OF WAY LINE OF LEWIS DRIVE A DISTANCE OF 200.00 FEET TO THE SOUTHWEST CORNER OF LOT 7, BLOCK K; THENCE N90°00'00"E ALONG THE SOUTH LINE OF SAID LOT 7 A DISTANCE OF 132.50 FEET TO THE NORTHWEST CORNER OF LOT 15, BLOCK K; THENCE S00°05'24"W ALONG THE WEST LINE OF SAID LOT 15 A DISTANCE OF 50.00 FEET; THENCE N90°00'00"E ALONG THE SOUTH LINE OF SAID LOT 15 AND EASTERLY EXTENSION THEREOF, A DISTANCE OF 182.50 FEET TO THE EAST RIGHT OF WAY LINE OF BENJAMIN AVENUE; THENCE S00°05'24"W ALONG SAID EAST RIGHT OF WAY LINE OF BENJAMIN AVENUE A DISTANCE OF 255.00 FEET TO A POINT ON THE NORTH LINE OF GLENDON PARKWAY AS IT NOW EXISTS; THENCE N90°00'00"E ALONG SAID NORTH RIGHT OF WAY LINE A DISTANCE OF 187.50 FEET TO A POINT ON THE WESTERLY RIGHT OF WAY LINE OF ORLANDO AVENUE (STATE ROAD 15 & 600); SAID POINT BEING A POINT ON A CURVE HAVING A RADIUS OF 5676.65 FEET, A CENTRAL ANGLE OF 02°43'16" AND A CHORD THAT BEARS S01°16'50"E; THENCE RUN SOUTHERLY ALONG THE ARC OF SAID CURVE A DISTANCE OF 269.61 FEET TO THE POINT OF TANGENCY; THENCE RUN S00°04'48"W ALONG SAID WESTERLY RIGHT OF WAY LINE A DISTANCE OF 803.10 FEET TO THE INTERSECTION OF SAID WESTERLY RIGHT OF WAY LINE WITH THE NORTHERLY RIGHT OF WAY LINE OF LEE ROAD; (STATE ROAD NO. 438); THENCE RUN ALONG SAID NORTHERLY RIGHT OF WAY LINE THE FOLLOWING COURSES AND DISTANCES: S67°42'20"W, 36.68 FEET; S89°45'12"W, 124.55 FEET; S81°01'12"W, 34.71 FEET; N00°04'22"W, 11.27 FEET; S89°45'12"W, 385.00 FEET TO A POINT ON THE WEST RIGHT OF WAY LINE OF LEWIS DRIVE; THENCE N00°04'22"W ALONG SAID RIGHT OF WAY OF LEWIS DRIVE A DISTANCE OF 213.88 FEET TO THE NORTHEAST CORNER OF LOT 7, BLOCK C, HOME ACRES; THENCE S90°00'00"W ALONG THE NORTH LINE OF SAID LOT 7 A DISTANCE OF 132.50 FEET TO THE NORTHWEST CORNER OF SAID LOT 7; THENCE S00°04'22"E ALONG THE EAST LINE OF SAID LOT 7, BLOCK C, A DISTANCE OF 50.00 FEET TO THE SOUTHWEST CORNER OF SAID LOT 7; THENCE S90°00'00"W ALONG THE NORTH LINE OF LOT 19, BLOCK C, A DISTANCE OF 132.50 FEET TO THE EAST RIGHT OF WAY LINE OF LOREN AVENUE; THENCE S00°04'22"E ALONG SAID EAST RIGHT OF WAY LINE A DISTANCE OF 165.02 FEET TO A POINT ON AFORESAID LEE ROAD; THENCE S89°45'12"W ALONG SAID EAST LINE A DISTANCE OF 50.00 FEET TO THE WEST RIGHT OF WAY LINE OF SAID LOREN AVENUE; THENCE N00°04'22"W ALONG SAID WEST RIGHT OF WAY LINE A DISTANCE OF 115.23 FEET TO THE NORTHEAST CORNER OF LOT 5, BLOCK D, HOME ACRES; THENCE S90°00'00"W ALONG THE NORTH LINE OF LOT 5, BLOCK D, A DISTANCE OF 51.00 FEET TO THE NORTHWEST CORNER OF SAID LOT 5; THENCE S00°04'22"E ALONG THE WEST LINE OF SAID LOT 5, A DISTANCE OF 115.45 FEET TO A POINT ON AFORESAID NORTH RIGHT OF WAY LINE OF LEE ROAD; THENCE S89°45'12"W, 257.52 FEET TO THE POINT OF INTERSECTION OF THE NORTH LINE OF LEE ROAD AND THE WEST RIGHT OF WAY LINE OF BENNETT AVENUE; THENCE NORTHERLY ALONG SAID WEST RIGHT OF WAY LINE A DISTANCE OF 1,434 FEET MORE OR LESS; TO

THE NORTHEAST CORNER OF PARK GREEN; ACCORDING TO THE PLAT THEREOF, RECORDED IN PLAT BOOK 10, PAGE 90, PUBLIC RECORDS OF ORANGE COUNTY, FLORIDA; THENCE RUN N89°58'47"W A DISTANCE OF 491.91 FEET; THENCE N00°07'54"E A DISTANCE OF 186.84 FEET; THENCE S89°56'22"E A DISTANCE OF 191.75 FEET; THENCE N00°07'54"E A DISTANCE OF 320.55 FEET; THENCE N89°53'51"E A DISTANCE OF 49.46 FEET; THENCE N00°12'06"E A DISTANCE OF 103.89 FEET TO THE SOUTH RIGHT OF WAY LINE OF AFORESAID MONROE AVENUE; THENCE N90°00'00"E ALONG SAID SOUTH RIGHT OF WAY LINE A DISTANCE OF 295.57 FEET TO THE POINT OF BEGINNING.

LESS THE FOLLOWING:

LOT 15, BLOCK "B, HOME ACRES ACCORDING TO THE PLAT THEREOF RECORDED IN PLAT BOOK "M", PAGE 97, IN THE PUBLIC RECORDS OF ORANGE COUNTY, FLORIDA.

LOTS 10, 11 AND 17, BLOCK "F", AND VACATED RIGHT OF WAY NORTH OF LOTS 10 AND 11, AND EAST OF LOT 11; HOME ACRES ACCORDING TO THE PLAT THEREOF RECORDED IN PLAT BOOK "M", PAGE 97, IN THE PUBLIC RECORDS OF ORANGE COUNTY, FLORIDA.

LOT 1, BLOCK "H", HOME ACRES ACCORDING TO THE PLAT THEREOF RECORDED IN PLAT BOOK "M", PAGE 97, IN THE PUBLIC RECORDS OF ORANGE COUNTY, FLORIDA.

LOTS 11, 12 AND 16, BLOCK "L", AND VACATED RIGHT OF WAY EAST OF LOT 16, BLOCK "L"; AND THE NORTH 1/2 OF LOT 13, BLOCK "L", HOME ACRES ACCORDING TO THE PLAT THEREOF RECORDED IN PLAT BOOK "M", PAGE 97, IN THE PUBLIC RECORDS OF ORANGE COUNTY, FLORIDA.

LOT 14, THE NORTH 25 FEET OF LOT 4, THE SOUTH 37.5 FEET OF LOT 5, AND THE SOUTH 16.67 FEET OF LOT 13, BLOCK "P"; HOME ACRES ACCORDING TO THE PLAT THEREOF RECORDED IN PLAT BOOK "M", PAGE 97, IN THE PUBLIC RECORDS OF ORANGE COUNTY, FLORIDA.

ALSO LESS:

A PORTION HOME ACRES, ACCORDING TO THE PLAT THEREOF, AS RECORDED IN PLAT BOOK "M", PAGE 97, PUBLIC RECORDS OF ORANGE COUNTY, FLORIDA, BEING MORE PARTICULARLY DESCRIBED AS FOLLOWS:

COMMENCE AT THE INTERSECTION OF THE WEST RIGHT OF WAY LINE OF BENJAMIN AVENUE, WITH THE NORTHERLY RIGHT OF WAY LINE OF STATE ROAD NO. 438 (LEE ROAD), AS SHOWN ON THE STATE OF FLORIDA, STATE ROAD DEPARTMENT RIGHT OF WAY MAP, SECTION 75190-2502, SHEET 34 OF 42; THENCE RUN N.00°04'22"W. ALONG SAID WEST RIGHT OF WAY LINE OF BENJAMIN AVENUE, A DISTANCE OF 21.00 FEET FOR A POINT OF BEGINNING; THENCE RUN N.00°04'22"W. DISTANCE OF 143.39 FEET; THENCE RUN N.89°45'12"E. A DISTANCE OF 137.00 FEET; THENCE S.00°04'22"E. A DISTANCE OF 143.39 FEET; THENCE RUN S.89°45'12"W. A DISTANCE OF 137.00 FEET TO THE POINT OF BEGINNING.

ALSO LESS:

A PORTION OF BLOCK "A", HOME ACRES, ACCORDING TO THE PLAT THEREOF, AS RECORDED IN PLAT BOOK "M", PAGE 97, PUBLIC RECORDS OF ORANGE COUNTY, FLORIDA, BEING MORE PARTICULARLY DESCRIBED AS FOLLOWS:

COMMENCE AT THE INTERSECTION OF THE WEST RIGHT OF WAY LINE OF STATE ROAD NO. 15 & 600, (ORLANDO AVENUE) PER STATE ROAD DEPARTMENT RIGHT OF WAY MAP, SECTION NO. 75030-2205 & 75030-2502, WITH THE SOUTH RIGHT OF WAY LINE OF KINDEL AVENUE, ACCORDING TO THE AFOREMENTIONED PLAT, THENCE RUN N89°50'56"W ALONG SAID SOUTH RIGHT OF WAY LINE OF KINDEL AVENUE A DISTANCE OF 6.00 FEET; THENCE RUN S00°04'04"W ALONG A LINE LYING 6.00 FEET WEST OF (BY PERPENDICULAR MEASUREMENT) AND PARALLEL WITH AFORESAID WEST RIGHT OF WAY LINE OF STATE ROAD NO. 15 AND 600, A DISTANCE OF 92.96 FEET; THENCE RUN N89°55'56"W A DISTANCE OF 15.58 FEET FOR A POINT OF BEGINNING; THENCE RUN S00°04'04"W A DISTANCE OF

178.00 FEET; THENCE N89°55'56"W A DISTANCE OF 78.09 FEET; THENCE N00°04'04"E A DISTANCE OF 178.00 FEET; THENCE S89°55'56"E A DISTANCE OF 78.09 FEET TO THE POINT OF BEGINNING.

ADDED LAND AREA – PER ORDINANCE NO: 2957-14

970 LOREN AVENUE
1000 LOREN AVENUE
1008 LOREN AVENUE
1306 LOREN AVENUE
1141 LOREN AVENUE
1313 LOREN AVENUE

ADDED LAND AREA – PER ORDINANCE NO: 3022-15

1531 LEE ROAD
1325 LEWIS DRIVE

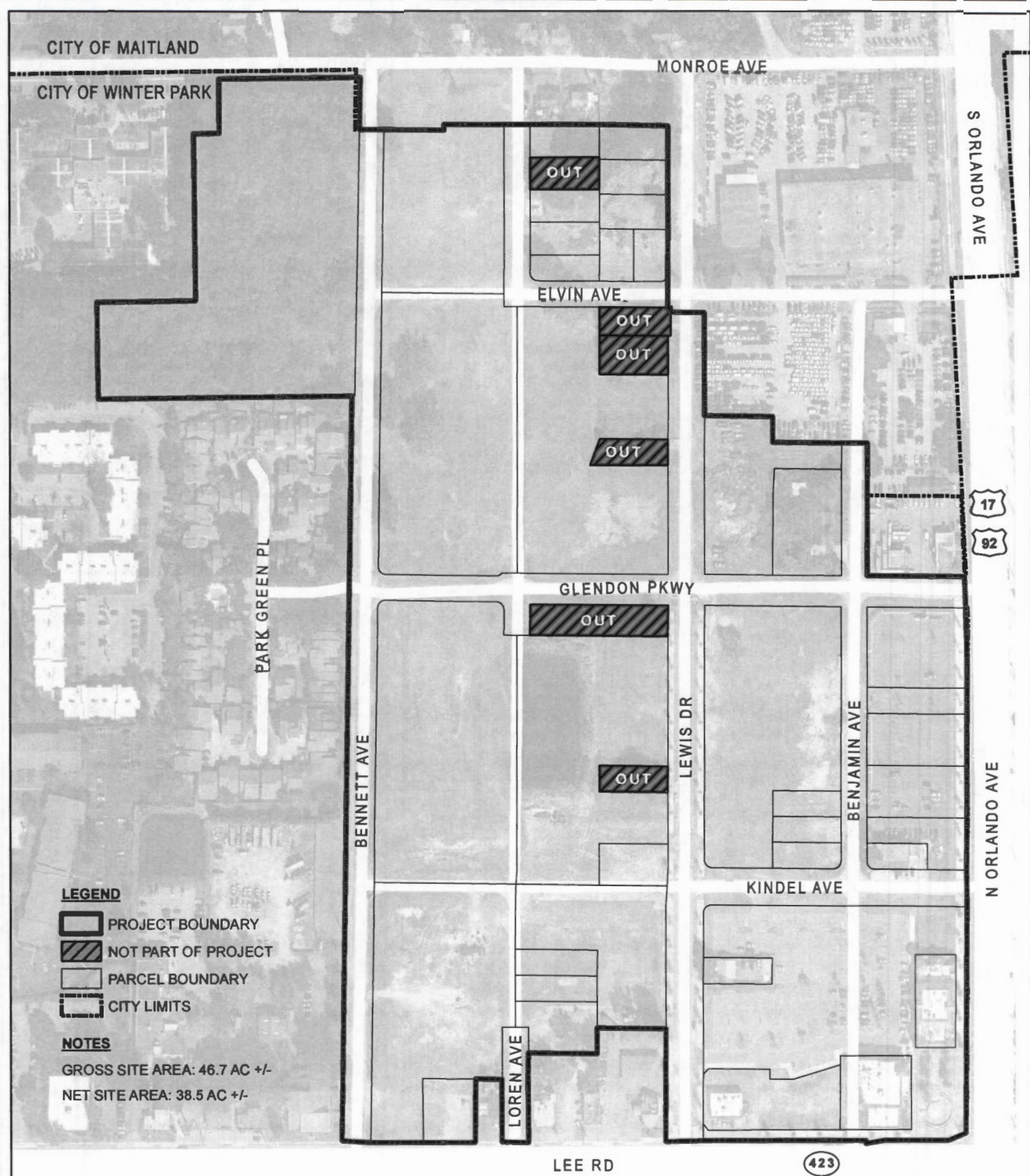
ALL OF THE ABOVE DESCRIBED PROPERTY CONTAINS 46.7 ACRES MORE OR LESS.

EXHIBIT "B"

RAVAUDAGE LAND USE PLAN

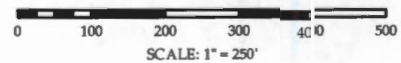
SEE ATTACHED MAP SERIES

**NOTE: IN CASES OF CONFLICT BETWEEN THE FOLLOWING LAND USE PLAN MAP SERIES AND
THE DEVELOPMENT ORDER, THE TEXT OF THE AMENDED AND RESTATED DEVELOPMENT
ORDER SHALL PREVAIL**



RAVAUDAGE LAND USE PLAN WINTER PARK, FLORIDA

**SHEET A-1 / JUNE 2017
PROJECT LOCATION**



CITY OF MAITLAND

CITY OF WINTER PARK

MONROE AVE

S ORLANDO AVE

ELVIN AVE

GLENDON PKWY

LEE RD

423

N ORLANDO AVE

17

92

PARK GREEN PL

BENNETT AVE

LEWIS DR

BENJAMIN AVE

KINDEL AVE

LOREN AVE

LEGEND

- PROJECT BOUNDARY
- CITY LIMITS
- NOT PART OF PROJECT
- PARCEL BOUNDARY

MAX HEIGHT LIMITS

- 1-3 STORIES (40')
- 1-4 STORIES (52')
- 1-5 STORIES (65' PLUS 15' FOR ARCHITECTURAL ELEMENTS)
- 1-6 STORIES (87')
- 1-7 STORIES (92')
- 5-8 STORIES (100' PLUS 15' FOR ARCHITECTURAL ELEMENTS)

NOTES

REFER TO NOTES UNDER SECTION 38-125 FOR BUFFER REQUIREMENTS

OUT

OUT

OUT

OUT

OUT

OUT



RAVAUDAGE LAND USE PLAN WINTER PARK, FLORIDA

SHEET A-2 / JUNE 2017
MAXIMUM HEIGHT ZONES



0 100 200 300 400 500
SCALE: 1" = 250'

CITY OF MAITLAND

CITY OF WINTER PARK

MONROE AVE

S ORLANDO AVE

OUT

ELVIN AVE

OUT

OUT

OUT

GLENDON PKWY

OUT

OUT







LEWIS DR

BENJAMIN AVE

KINDEL AVE

N ORLANDO AVE

LEGEND

-  PROJECT BOUNDARY
-  CITY LIMITS
-  NOT PART OF PROJECT
-  PARCEL BOUNDARY
-  POTENTIALLY VACATED R.O.W.
-  VACATED R.O.W.

NOTES

ANY AND ALL FUTURE ROAD RIGHT-OF-WAY PETITIONS TO BE FILED WITH CITY OF WINTER PARK PUBLIC WORKS. NO PARCEL SHALL BE LEFT LAND-LOCKED.

BENNETT AVE

LOREN AVE

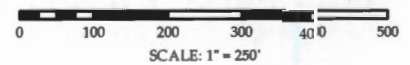
LEE RD

(423)



**RAVAUDAGE
LAND USE PLAN
WINTER PARK, FLORIDA**

**SHEET A-3 / JUNE 2017
RIGHT-OF-WAY ANALYSIS**



CITY OF MAITLAND
CITY OF WINTER PARK

MONROE AVE

S ORLANDO AVE

ELVIN AVE

OUT
OUT

OUT

GLENDON PKWY

OUT

OUT

MORGAN LN

KINDEL AVE

BENJAMIN AVE

N ORLANDO AVE

LOREN AVE

LEE RD

EXECUTIVE DR

W WEBSTER AVE

423

17
82

NOTES

1. THE INTERNAL STREET NETWORK SHALL CONSIST OF A STREET GRID SYSTEM THAT IS FLEXIBLE TO ACCOMMODATE AND SUPPORT A VARIETY OF URBAN LAND USES. THE GRID SYSTEM SHALL EMPHASIZE PEDESTRIAN USES AND ACTIVITIES, HUMAN-SCALE STREETS AND BUILDING FACADES.
2. THE STREET GRID SYSTEM SHALL CONSIST (AT A MINIMUM) OF: TWO (2) NORTH-SOUTH CORRIDORS TO BE LOCATED FROM LEE ROAD TO MONROE AVENUE. BENNETT ROAD IS TO REMAIN WITH AN ADDITIONAL STREET PARALLEL TO BENNETT AND ORLANDO AVE. TWO (2) EAST-WEST CORRIDORS CONNECTING ORLANDO AVENUE AND BENNETT ROAD. IN THE EVENT THAT THE SOLANA AVENUE EXTENSION IS COMPLETED, IT SHALL COUNT AS ONE OF THE REQUIRED EAST-WEST STREETS.
3. THE PROPOSED LAND USES ARE INTERCHANGEABLE ON ANY BLOCK DUE TO THE UNDERLYING URBAN DEVELOPMENT FRAMEWORK AND GRID SYSTEM. PEDESTRIAN USES AND ACTIVITIES, HUMAN-SCALE STREETS AND BUILDING FACADES.
4. BENNETT ROAD TO REMAIN A NORTH-SOUTH MAJOR MOBILITY CORRIDOR FROM LEE ROAD TO TERMINUS AT MONROE AVENUE. BENNETT ROAD MAY BE REALIGNED TO CREATE FULL ACCESS MEDIAN CUT WITH EXECUTIVE DRIVE.



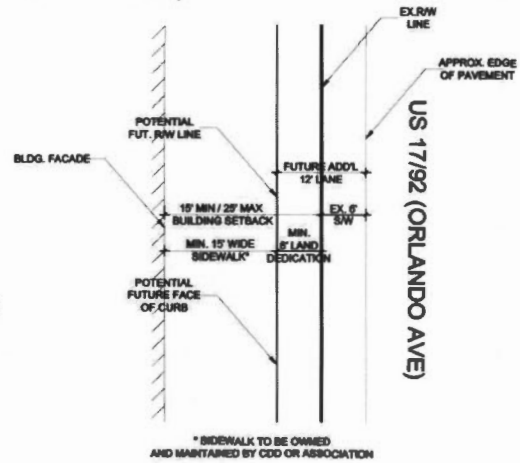
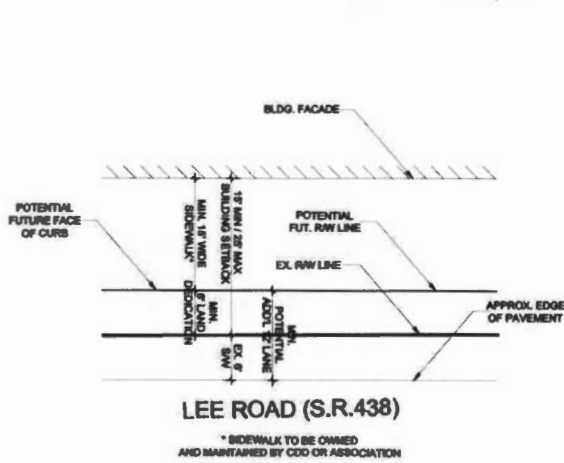
RAVAUDAGE LAND USE PLAN WINTER PARK, FLORIDA

**SHEET A-4 / JUNE 2017
ULTIMATE STREET GRID**

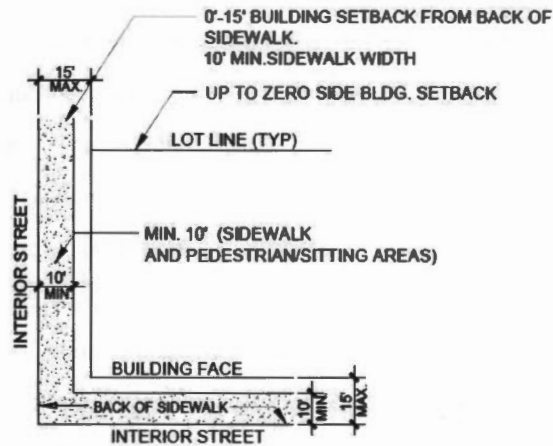


0 100 200 300 400 500 600
SCALE: 1" = 300'

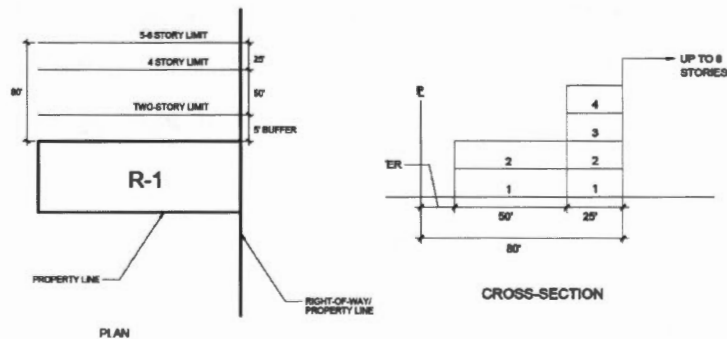
BUILDING SETBACKS FROM LEE ROAD AND U.S. 17/92 (ORLANDO AVENUE)



INTERIOR STREET SETBACKS



BUILDING SETBACKS ABUTTING SINGLE FAMILY RESIDENTIAL LOT NOT PART OF THE RAVAUDAGE PD



**RAVAUDAGE
LAND USE PLAN
WINTER PARK, FLORIDA**

**SHEET A-5 / JUNE 2017
BUILDING SETBACKS**

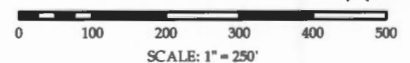


EXHIBIT "C"
[Section 4 of the Annexation Agreement]

Section 4. Development Conditions Regarding Traffic Facilities.

- a. Project development shall require new traffic lights onto US 17-92 and Lee Road. It shall be at the option of the Developer or a Community Development District ("CDD") which may be formed, which traffic light to construct first. When the project reaches or exceeds 151,000 square feet, the Developer or CDD shall at their expense, complete a traffic signal warrant study within six months of issuance of certificates of occupancy for said buildings and seek Florida DOT approval for the first traffic light. If the proposed traffic signal meets the warrants and is approved by Florida DOT, then the, Developer or CDD shall, at their expense, install the first traffic light subject to the DOT permit and conditions. If the traffic volumes or other conditions do not warrant the first traffic light and it is not approved by Florida DOT, then the Project may continue to proceed with additional expansions but the traffic signal warrant study shall be updated annually, at Developer or CDD's expense, and Developer or CDD shall seek Florida DOT approval. At the time then when the first traffic signal is approved by Florida DOT, the Developer or CDD shall then, at their expense, install the first traffic light subject to DOT permit and conditions. When the Project reaches or exceeds 490,000 square feet, the Developer or CDD shall at their expense, complete a traffic signal warrant study within six months of issuance of certificates of occupancy for said

buildings and seek Florida DOT approval for the second traffic light. If the second proposed traffic signal meets the warrants and is approved by Florida DOT, then the Developer or CDD shall, at their expense, install the second traffic light subject to the DOT permit and conditions. If the traffic volumes or other conditions do not warrant the second traffic light and it is not approved by Florida DOT, then the Project may continue to proceed with additional expansions but the traffic signal warrant study shall be updated annually for at least three consecutive years thereafter, at Developer's or CDD's expense and Developer or CDD shall seek Florida DOT approval for the second traffic light. At the time the second traffic signal is approved by Florida DOT, the Owners, Developer, or CDD shall, at their expense, install the second traffic light subject to DOT permit and conditions. For both traffic lights, the Developer or CDD, at their sole cost, shall be responsible for the installation of an enhanced mast arm signalized interconnected intersection, as well as the laneage improvements necessary.

- b. For site access purposes at the proposed intersection of Solana Avenue and US 17-92 the western extension of Solana Avenue into the Project must not dead end into a commercial, residential or office development, and must connect, to an internal roadway which connects to either Bennett Avenue, Monroe Avenue or Lee Road. At the time of the traffic signal installation at Solana



Avenue, the Developer or CDD shall pay for the cost of the closure of all medians on US 17-92, with the exception of Dixon Avenue, from Park Avenue to Lee Road, subject only to FDOT approval for any median closure.

- c. For site access purposes at the proposed intersection of Bennett Avenue and Lee Road, the northern leg of this intersection must be realigned to connect and align with Executive Drive. The realigned roadway into the Project must not dead end into a commercial, residential or office development, and must connect, to an internal roadway which connects to Monroe Avenue or US 17-92.
- d. The Developer or CDD must close the 11 existing private property curb cuts/driveways on US 17-92 or traffic signal warrant study must assume such closure.

Section 5. Development Conditions Regarding Private Buildings and the Property.

- a. The City and Owners agree to accept and be governed by the Orange County PD and Commercial Future Land Use designation(s) on the Property and the Orange County PD zoning designations and all other applicable provisions of the Orange County Land Development Code. The City and Owners agree to accept and be governed by the specific approvals of PD future land use and PD zoning, as have been granted by Orange County, including all waivers and conditions thereto which are included as a part of this Agreement as Exhibit "C".

