

RESOLUTION NO. 2020-09

A RESOLUTION OF THE CITY COMMISSION OF THE CITY OF WINTER PARK, FLORIDA SUPPORTING A WAYFINDING SIGN SYSTEM PLAN TO EFFICIENTLY AND SAFELY GUIDE MOTORISTS AND PEDESTRIANS TO KEY PUBLIC FACILITIES INCLUDING CIVIC, CULTURAL, VISITOR AND RECREATIONAL DESTINATIONS WITHIN THE CITY OF WINTER PARK; APPROVING CRITERIA FOR DESTINATIONS SHOWN ON SUCH WAYFINDING SIGN SYSTEM PLAN; PROVIDING AN EFFECTIVE DATE.

WHEREAS, the City Commission of the City of Winter Park, Florida supports a Wayfinding Sign System Plan to efficiently and safely guide motorists and pedestrians to key civic, cultural, visitor and recreational destinations within the City of Winter Park; and

WHEREAS, the City Commission also supports a preliminary location area map for such wayfinding signs along Lee Rd./S.R. 423, Orlando Ave./S.R. 600/U.S. 17-92, Fairbanks Ave./S.R. 426, and Orange Ave./S.R. 527 in which specific site plans showing specific location requirements will be further developed after approval by the Florida Department of Transportation ("FDOT"); and

WHEREAS, the City Commission also supports the design and engineering of the wayfinding signs to meet all applicable design and engineering standards of FDOT; and


WHEREAS, pursuant to F.A.C. 14-51.051(3), the City Commission approves the wayfinding sign evaluation criteria to evaluate and process destination sign requests under the Wayfinding Sign System Plan;

NOW, THEREFORE, BE IT RESOLVED BY THE CITY COMMISSION OF THE CITY OF WINTER PARK, FLORIDA, THAT:


Section 1. The City Commission hereby supports the Wayfinding Sign System Plan, a preliminary version of which is attached hereto as Appendix "A" and incorporated herein by reference (the "Plan"), which Plan includes the preliminary signage design and the preliminary sign location map along Lee Rd./S.R. 423, Orlando Ave./S.R. 600/U.S. 17-92, Fairbanks Ave./S.R. 426, and Orange Ave./S.R. 527, and hereby approves the wayfinding evaluation criteria to evaluate and process destination sign requests under such Plan.

Section 2. This Resolution shall take effect immediately upon its passage and adoption.

ADOPTED at a regular meeting of the City Commission of the City of Winter Park, Florida held in City Hall, Winter Park, Florida this 27th day of April, 2009.


Kenneth W. Bradley, Mayor

Attest:


Cynthia S. Bonham, City Clerk

Appendix A
City of Winter Park Wayfinding Signage System Plan

WAYFINDING SIGN EVALUATION AND CRITERIA

A. What is a wayfinding sign?

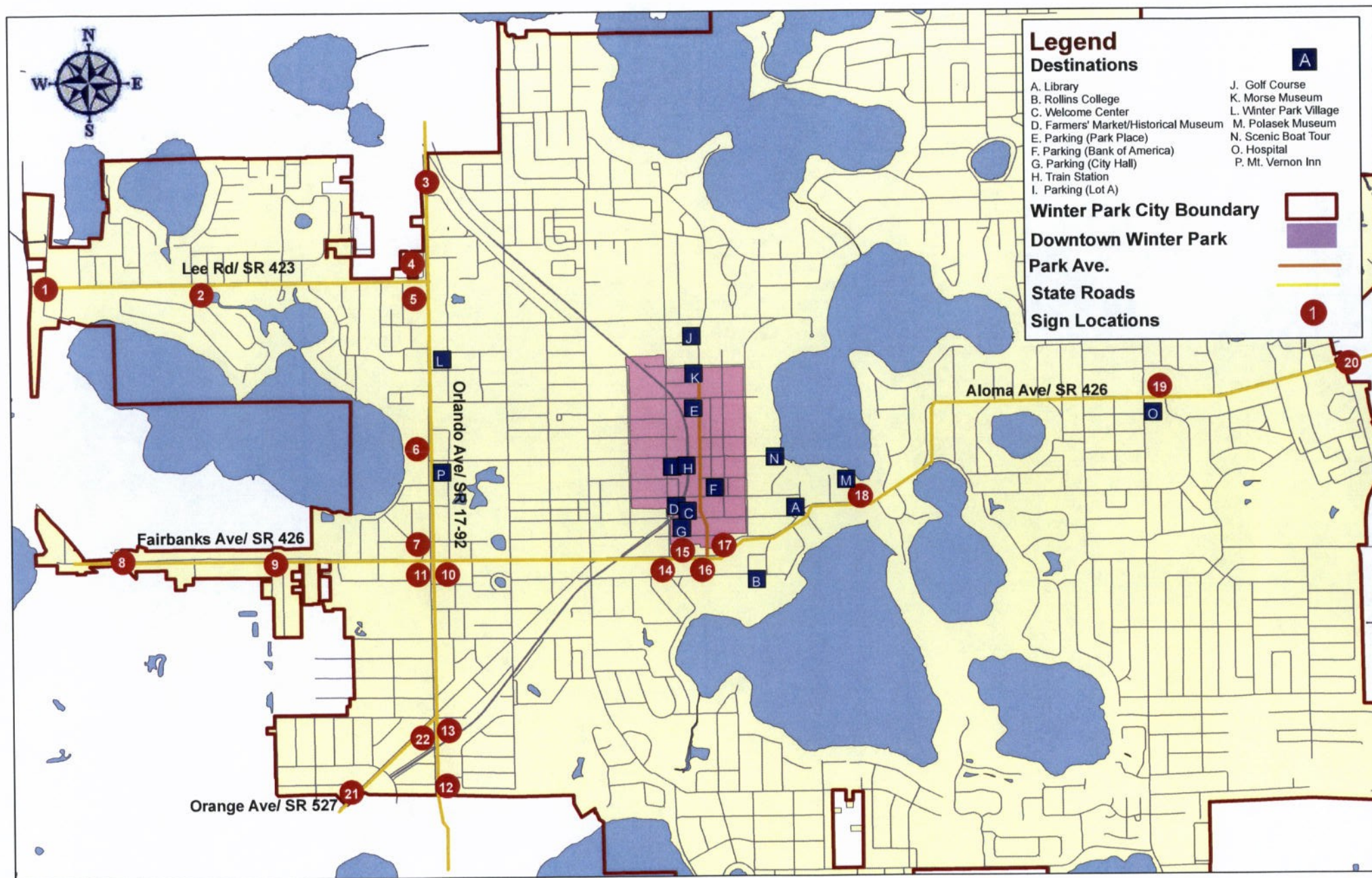
A wayfinding sign is a directional sign that efficiently and safely guides the motorists and pedestrians to key public facilities including civic, cultural, visitor, commercial and recreational destinations within the City of Winter Park.

B. What is the wayfinding sign evaluation process?

1. Written requests for the erection of wayfinding signs shall include a site plan showing the destination and sign location(s). Existing signs and traffic control devices shall be identified on the site plan and any separation distance(s).
2. Submit the written request and site plan to:
Community Redevelopment Department
City of Winter Park
401 S. Park Ave
Winter Park, FL 32789
Tel: 407-599-3203
Fax: 407-599-3499
3. The written request shall be evaluated according to the following criteria:
 - a. The addition of the sign for the subject destination or service provides a benefit to the motoring public.
 - b. The supplemental sign shall meet the Wayfinding Destination Criteria list (see Section C).
 - c. The existing wayfinding signage contains space for additional signs or legend at the desired location.
 - d. Wayfinding signage shall not interfere with the visibility of traffic control devices, existing signs or violate minimum spacing distances.

C. What are the destinations that qualify for wayfinding signage?

1. To qualify for wayfinding signage, the destination must be one of the following destinations:
 - a. Government Offices/Services/Properties
 - City Facilities/Properties
 - Post Offices
 - Public Libraries
 - City Parking Lots/Garages
 - Train Station/Rail stops
 - b. Recreational, Cultural & Commercial Attractions
 - Downtown Winter Park
 - Public Golf Courses
 - Non-profit Museums with annual attendance above 10,000 persons
 - Recreational/Cultural attractions open year-round, with annual attendance above 10,000 persons
 - Major shopping centers/areas with a distinct defined area, established name and at least 500,000 square feet of leasable space
 - Historic Districts officially declared by City resolution and appearing in the National Register of Historic Places.
 - c. Educational & Medical Facilities
 - Accredited non-profit Colleges and Universities with a physical main campus in Winter Park and enrollment over 1,000 persons
 - Technical/Vocational Schools with a physical main campus in Winter Park and enrollment over 1,000 persons
 - Medical Facilities with a minimum of 250 beds and 24/7 open emergency room
 - d. Lodging
 - Hotels/Motels with a minimum of 100 beds



Wayfinding Signage Locations and Copy					First Sign				
Sign Code	State rd	Location	2 Pole Sign	Direction of traffic	Copy		Copy	Copy	Copy
1	Y	Lee and I-4	Y	East	Welcome (Large)				
2	Y	Lee (midpoint)		East	^ Historic Downtown	^	WPV		
3	Y	17/92 and Elvin	Y	South	Welcome (Large)				
4	Y	17/92 and Lee		South	^ Historic Downtown	^	WPV		
5	Y	Lee and 17/92		East	> Historic Downtown	>	WPV		
6	Y	17/92 and Morse		South	< Historic Downtown	^	Rollins College	<	Welcome Center
7	Y	17/92 and Fairbanks		South	< Historic Downtown	<	Rollins College	<	Welcome Center
8	Y	Fairbanks and I-4	Y	East	Welcome (Large)				
9	Y	Fairbanks (midpoint)		East	^ Historic Downtown	^	Rollins College	^	Mt Vernon Inn
10	Y	17/92 and Fairbanks		North	> Historic Downtown	>	Welcome Center		
11	Y	Fairbanks and 17/92		East	^ Historic Downtown	<	Mt Vernon Inn	^	Welcome Center
12	Y	17/92 and Garden		North	Welcome (Small)				
13	Y	17/92 and Harmon		North	> Historic Downtown	>	Welcome Center		
14	Y	Fairbanks and New York		East	< Farmers' Market	<	Welcome Center	<	Train Station
15	Y	Fairbanks and New York		West	> Farmers' Market	>	Welcome Center	>	Train Station
16	Y	Fairbanks and Park		East	< Historic Downtown	>	Rollins College	^	Polasek Museum
17	Y	Fairbanks and Park		West	> Historic Downtown	<	Rollins College		
18	Y	Osceola(Fairbanks) near Polasek		West	^ Historic Downtown	^	Welcome Center	^	Polasek Museum
19	Y	Aloma and Lakemont		West	^ Historic Downtown	<	Hospital	^	Rollins College
20	Y	Aloma and Balfour	Y	West	Welcome (Large)				
21	Y	Orange and Berkshire	Y	Northeast	Welcome (large)				
22	Y	Orange and 17/92		Northeast	^ Historic Downtown				

Signs can only be a maximum of 20 sq ft (4 X 5)

No more than 4 destinations or six lines of text. Most destinations in this plan are two line destinations which means only three destinations per sign

To have a second sign at any intersection approach there must be 250 feet of space between signs. This plan is designed to not have two signs at any approach

Signs on Lee rd can only have a maximum of 4 maybe 5 lines of text which in most cases implies two destinations

Mt Vernon Inn signed from Fairbanks I-4

WPV signed from Lee Rd I-4

Rollins signed from Fairbanks I-4